



Big Billy Cabin

📍 411-559 Billy Cabin Rd, Highlands, NC 28741, USA 📞 4155890851 📶 Big Billy Cabin

🌐 <https://www.cabinconnoisseur.com/listing/secluded-creekside-cabins-in-north-carolina/>

✉️ stephen@thehighlandsconciierge.com

CONTENTS

Contact information

- Wifi
- In-Room Amenities
- Amenities

Home details

- Central air/heat
- 7 fireplaces
- Alarm
- Trash

Outdoor adventures

- Highlands outpost
- Blue Star Ranch Cashiers, NC
- Brookings Anglers Cashiers, NC
- Curtis Wright Falconry Sky Valley, GA
- Whitewater Equestrian Sapphire, NC
- Arrowmont Stables
- Chattooga Whitewater Outfitters
- Highlands Aerial Park
- Highlands Canoe Rentals
- Highlands Nature Center
- Scaly Mountain Outdoor Center

Outdoor adventures and scenic drives

- Southeastern Expeditions
- Blue Ridge Parkway
- Bull Pen Road

Scenic drives

- Forest Road 67-Standing Indian Basin
- US Hwy 64: Franklin, NC to Whiteside Mountain
- Whiteside Cove Road

Local picnic areas

- Chattooga River Loop Trail Bull Pen Road Trailhead
- Cliffside Lake
- Cullasaja Gorge
- Highlands Botanical Garden
- Highlands Recreation Park

CONTENTS

Waterfall recommendations

- Cashiers Sliding Rock
- Silver Run Falls
- Whitewater Falls
- Bridal Veil Falls
- Bust Your Butt Falls
- Cullasaja Falls
- Dry Falls
- Glen Falls
- Secret Falls
- Rainbow/Turtleback/Drift Falls

Hike recommendations

- Sunset Rock
- Yellow Mountain
- Whiteside Mountain
- Rainbow Falls
- Bartram Trail
- Chattooga River Trail
- Chattooga Loop Trail
- Cliffs Lake Recreational Area
- Cliffs Loop
- Cliffs Vista Nature Trail
- Cliffs Vista Trail
- Pott's Memorial Trail
- Ranger Falls Trail
- Skitty Creek Trail
- Van Hook Trail
- Ellicott's Rock Wilderness Area
- Bad Creek Trail
- Ellicott's Rock Trail
- Glades Road Caves
- Glen Falls and Trail
- Highlands Biological Center
- Highlands Plateau Greenway - Multiple Trails
- Satulah Mountain Trail
- Scaly Mountain
- Whiteside Mountain Hike
- Yellow Mountain/Shortoff Mountain
- Highlands Botanical Garden Trails
- Highlands Plateau Greenway - Multiple Trails

CONTENTS

Family fun activities

- Andy's Trout Farm
- Geocaching
- Highlands Biological Station, Nature Center and Botanical Gardens
- Sunset Rock Hike
- Whiteside Mountain hikes
- The Village Green
- Signal Ridge Marina

Gem mining

- Whitewater Equestrian Center
- Cowee Mountain Ruby Mine
- Cherokee Ruby & Sapphire Mine
- Gold City Gem Mine
- Jackson Hole
- Mason's Ruby and Sapphire Mine
- Rose Creek Mine
- Sheffield Mine

CONTENTS

Fine food

- On the Verandah
- Four65 Woodfire Bistro
- Blue Bike Café
- Madison's at Old Edwards Inn
- Wine Garden at Old Edwards Inn
- Wolfgang's Restaurant & Wine Bistro
- 4118 Kitchen + Bar
- Lakeside Restaurant
- Oak Steakhouse
- Paoletti's
- Wild Thyme
- Primary Restaurant
- Prime Steakhouse
- Highlands Tavern
- Ugly Dog Pub
- Asia House
- The Ruffed Grouse
- Calders Coffee Cafe
- Stubborn Seeds
- Canyon Kitchen
- The Orchard
- Hidden Valley Tavern
- Library kitchen & bar
- Whiteside brewing company
- The fix bar and lounge
- Restaurant at Greystone Inn
- On the side BBQ at Cashiers Farmers market

Directions to property

- Personal concierge
- Property rules
- Directions to property
- From Atlanta
- From Asheville

Complimentary amenities and services

- Seasonal flower arrangement
- Ultimate s'mores basket
- Handwritten notecards
- Firewood
- Games
- Premium basics
- Personal concierge

CONTENTS

Add ons

- Food delivery
- Anniversary package
- Guided hikes
- Lawn game selections
- Housekeeping upgrade

Private chef experiences

- Pastry platter
- Savory breakfast
- Garden lunch
- BBQ lunch with lawn games
- Garden lunch chef experiences

In-home spa treatments

- Facials
- Massages
- Nail services
- Reiki

CONTACT INFORMATION

Wifi

Network name

Network name: Big Billy Cabin

Password: 8285261559

In-Room Amenities

First-class products

Big Billy Cabin offers first-class. Organic paya products in bathrooms, hotel collection linens on king beds, curated antiques and custom furnishings throughout the home.




Amenities


The dining room table

Please enjoy your tailored complimentary amenities located on the dining room table!

HOME DETAILS

Central air/heat

 411-559 Billy Cabin Rd, Highlands, NC 28741, USA  4155890851  Big Billy Cabin

 <https://www.cabinconnoisseur.com/listing/secluded-creekside-cabins-in-north-carolina/>

 stephen@thehighlandsconcierge.com



The central air/heat of the hotel

Central air/heat: There are 5 units & thermostats, 1 downstairs, 2 on the main level and 1 in each upstairs' wings. Please do not have the air on with doors open and/or with fireplace burning; either can cause the unit(s) to freeze.

7 fireplaces

All fireplace flues are open prior to starting a fire

4 indoor and 3 outdoor, ensure all fireplace flues are open prior to starting a fire; always must be attended and watched. Your personal concierge is happy to assist with dumping ashes and stocking firewood, please ask for assistance- do not dump ashes anywhere inside or outside.

Alarm

To disarm / to arm

To disarm, press 7406 in either laundry room or master bedroom

To arm, press 7406 or 'away'

In the event the alarm goes off and it is a false alarm, the monitoring station will call the landline located in the den. The agent on the line will ask for a password and please give "I'm not the owner." This will notify the alarm company everything is okay and no emergency services will be dispatched.

Trash

No trash pick up available

No trash pick up available, please leave your trash at the end of your stay, The Highlands concierge team will take care of it. If need to take trash to convenience center located at 10333 Buck Creek Road Highlands, NC 28741. The center is located within 2 miles. All trash must stay inside in laundry room area.

OUTDOOR ADVENTURES

Highlands outpost



Visit and experience the fun of trout fishing, panning for gems, riding a mountain roller coaster, ice skating, snow tubing, and summer tubing.

Highlands outpost

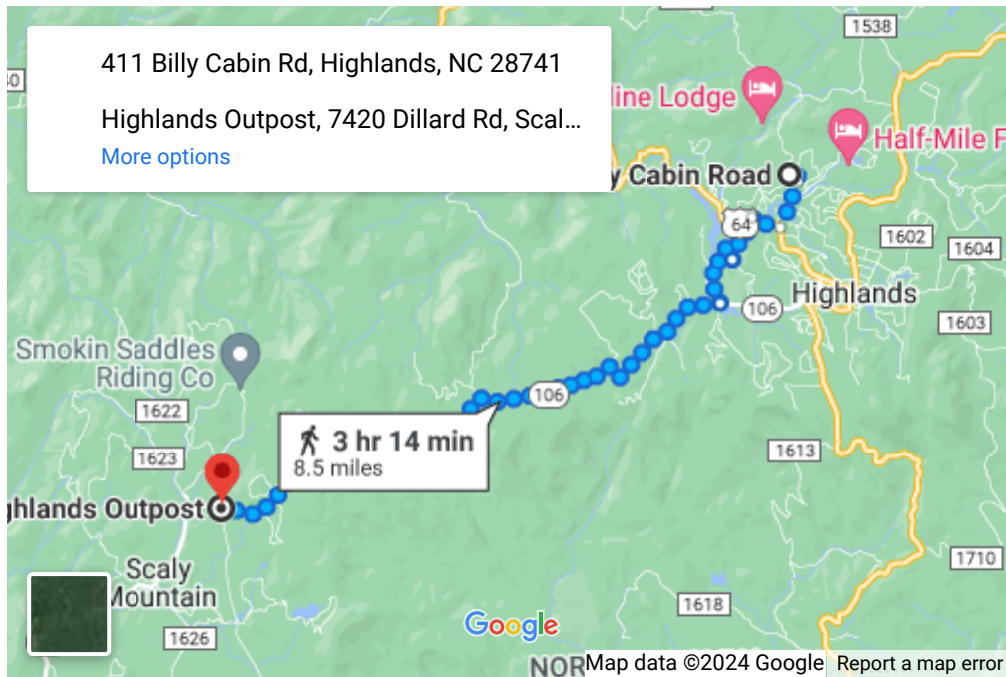
828-526-3737

Between Sky Valley, GA and Highlands, NC, Highlands Outpost. Is the place to enjoy both summer and winter fun. Visit and experience - or rediscover the fun of trout fishing, panning for gems, riding a mountain roller coaster, ice skating, snow tubing and summer tubing. When it's time to feed the gang, blue hound barbecue is sure to satisfy all tastes.

📍 411-559 Billy Cabin Rd, Highlands, NC 28741, USA 📞 4155890851 📶 Big Billy Cabin

🌐 <https://www.cabinconnoisseur.com/listing/secluded-creekside-cabins-in-north-carolina/>

✉ stephen@thehighlandsconcierge.com



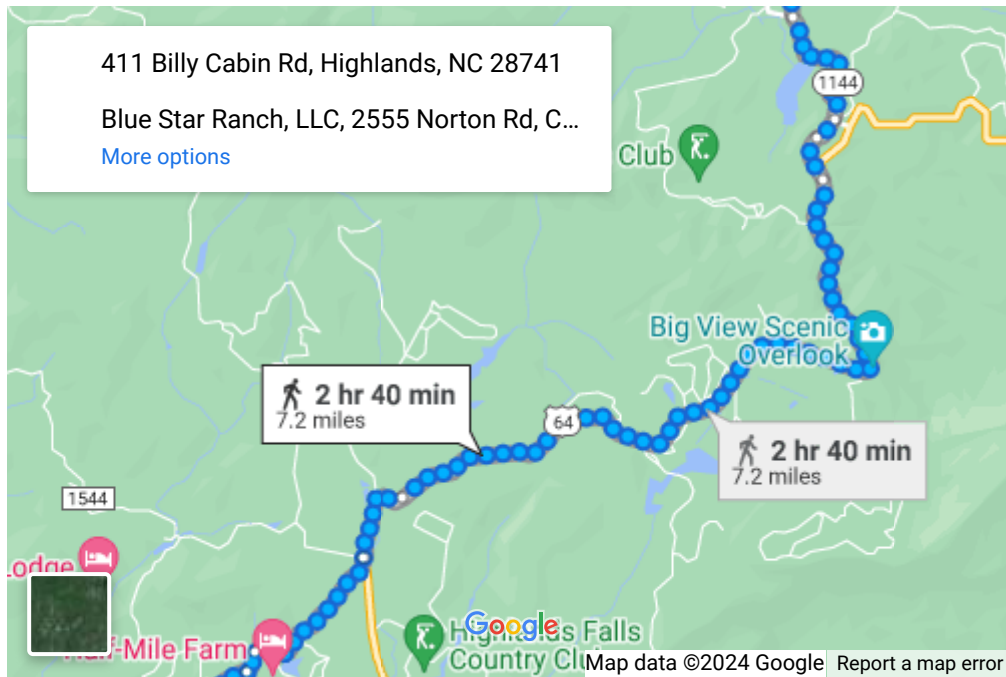
Directions on Google Maps

Blue Star Ranch Cashiers, NC

Experimental learning

Experimental learning at its most powerful, our group equine experience helps you and your team discover what horses can teach you about yourselves while you learn skills, connect with horses and practice fun exercises in a lighthearted but meaningful way.

tel: 828-743-3768



Directions on Google Maps

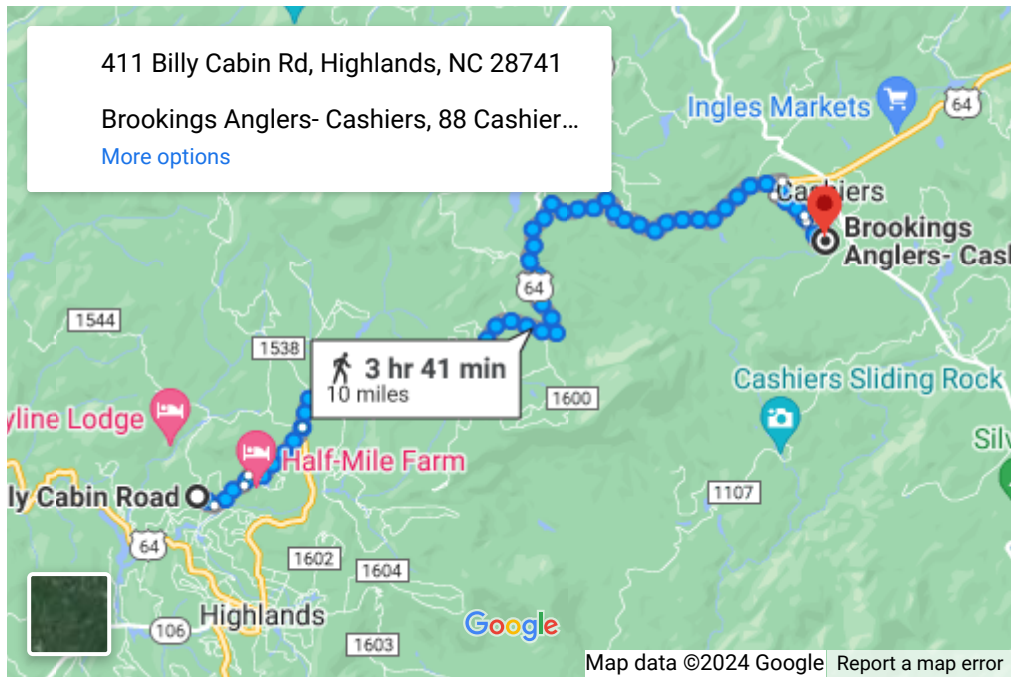
Brookings Anglers Cashiers, NC

A destination for anglers to experience what WNC fly fishing is all about.

A destination for anglers to experience what WNC fly fishing is all about. Their fly shops are in a perfect location to fish many different watersheds and offer a variety of trout fishing as well as

small-mouth bass fishing. Staffed by some of the most experienced (and friendliest) guides in the area, you will always leave with more knowledge than you came with.

Tel: 828-743-3768



Directions on Google Maps

Curtis Wright Falconry Sky Valley, GA

Learn the ancient art of falconry with Master Falconer, Peter Kipp!

Learn the ancient art of falconry with Master Falconer, Peter Kipp! With up-close-and-personal “hands on” instruction, guests will learn about the history, equipment and the training of the Bird of Prey. Guests will have the opportunity to handle and fly the raptors making for a truly unforgettable experience.

Tel: 828-553-5063

Whitewater Equestrian Sapphire, NC

The exciting adventure on horseback

If you're looking for an exciting adventure on horseback, whitewater Equestrian offers a treat for you. Imagine becoming one with nature as you leisurely make your way through a variety

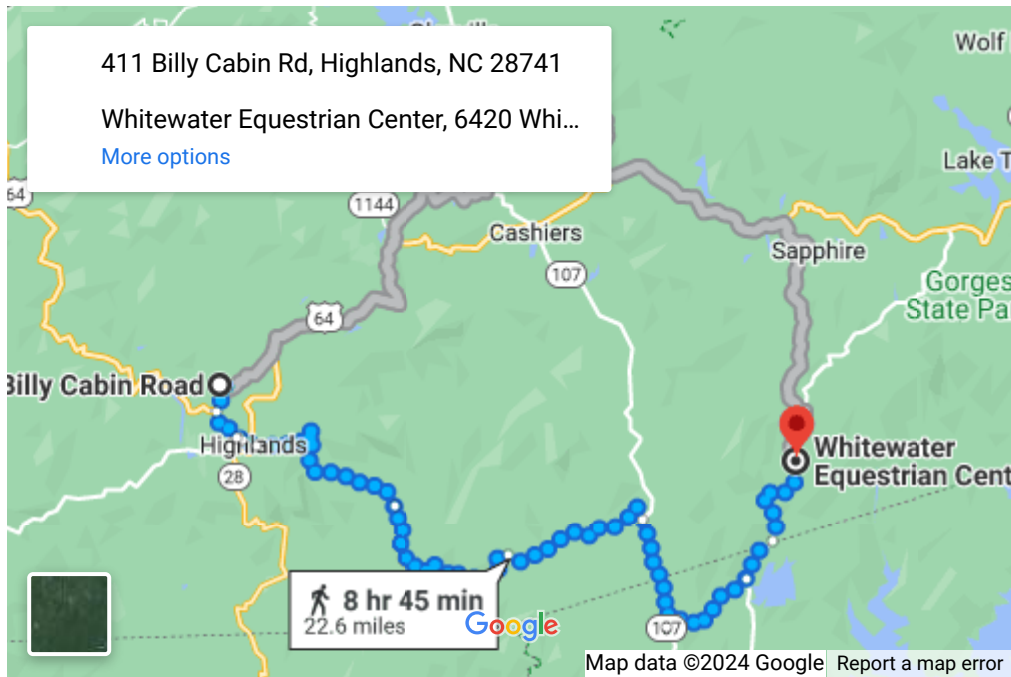
of trails nearby. They also feature gem mining and Gift and snack shack and seating area for those shy about horseback riding.

Tel: 828-966-9646

📍 411-559 Billy Cabin Rd, Highlands, NC 28741, USA 📞 4155890851 📶 Big Billy Cabin

🌐 <https://www.cabinconnoisseur.com/listing/secluded-creekside-cabins-in-north-carolina/>

✉ stephen@thehighlandsconcierge.com



Directions on Google Maps

Arrowmont Stables

Enjoy horseback riding, trout fishing, hiking, swimming, hunting for arrowheads and gems and camping.

Experience nature firsthand on this 200-acre retreat, a great place to spend time with your family. Enjoy horseback riding, trout fishing, hiking, swimming, hunting for arrowheads and gems and camping. Tel: 828-743-2762 Cullowhee, NC arrowmont.com



[Directions on Google Maps](#)

Chattooga Whitewater Outfitters

The most beautiful and exciting river in the Southeast.

Experience the most beautiful and exciting river in the Southeast. Enjoy whitewater paddling including rafting, canoing, kayaking and sit-on-tops; flatwater paddling; fishing guides and equipment; inner tubing; hiking, camping and bird watching; as well as instruction

for paddling and fishing.

Tel: 864-647-9083

Long Creek, SC

chattoogaadventures.com

Highlands Aerial Park

Highlands Aerial Park offers zip lining for the whole family.




Highlands Aerial Park offers zip lining for the whole family. From the family adventure on the Brave

Indian aerial course to the Thrills of the World Class Canopy tour. New as of last year is a Giant Swing that will soar 60' through the forest and a mule wagon ride to view a waterfall area. Highlands Aerial Park also offers nature trails, fire pit deck, refreshments and a souvenir shop. Located at an elevation 3,400' atop High Holly Mountain, the lush, virgin, old-growth forest creates a wondrous natural terrain ideal for this ecologically inspired family adventure park. Adventure for ages 8 and up is just nine miles from downtown Highlands. See you in the trees!

Tel: 828-526-8773

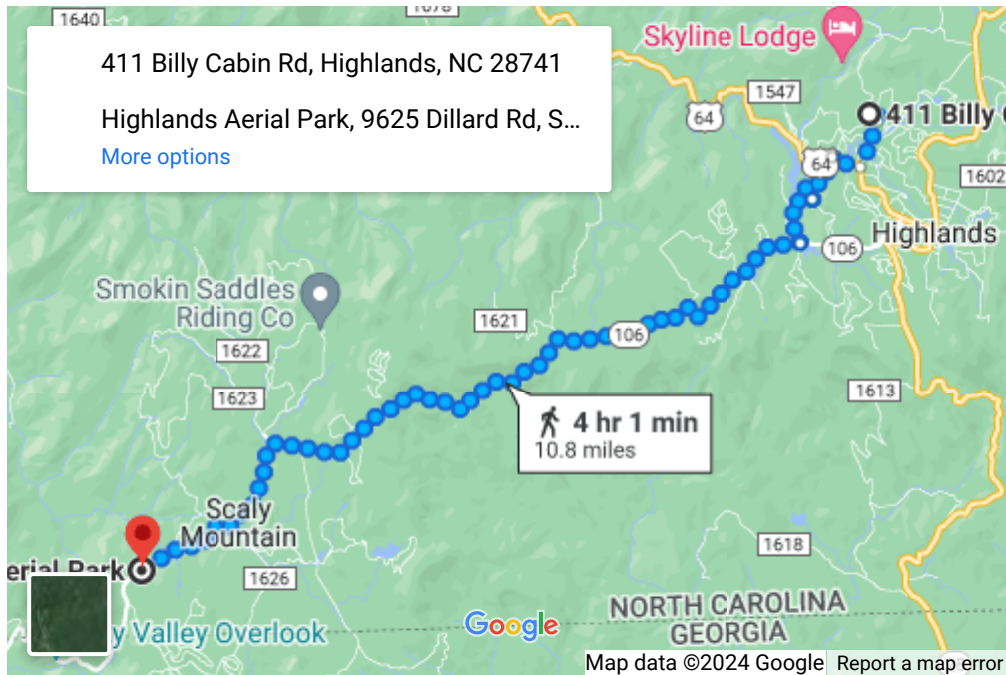
Highlands, NC

highlandscanopytour.com

 411-559 Billy Cabin Rd, Highlands, NC 28741, USA  4155890851  Big Billy Cabin

 <https://www.cabinconnoisseur.com/listing/secluded-creekside-cabins-in-north-carolina/>

 stephen@thehighlandsconcierge.com



Directions on Google Maps

Highlands Canoe Rentals

The gift shop

A retail gift shop with canoe rentals located on Lake Sequoyah.

Tel: 828-526-3126

Highlands, NC

Highlands Nature Center

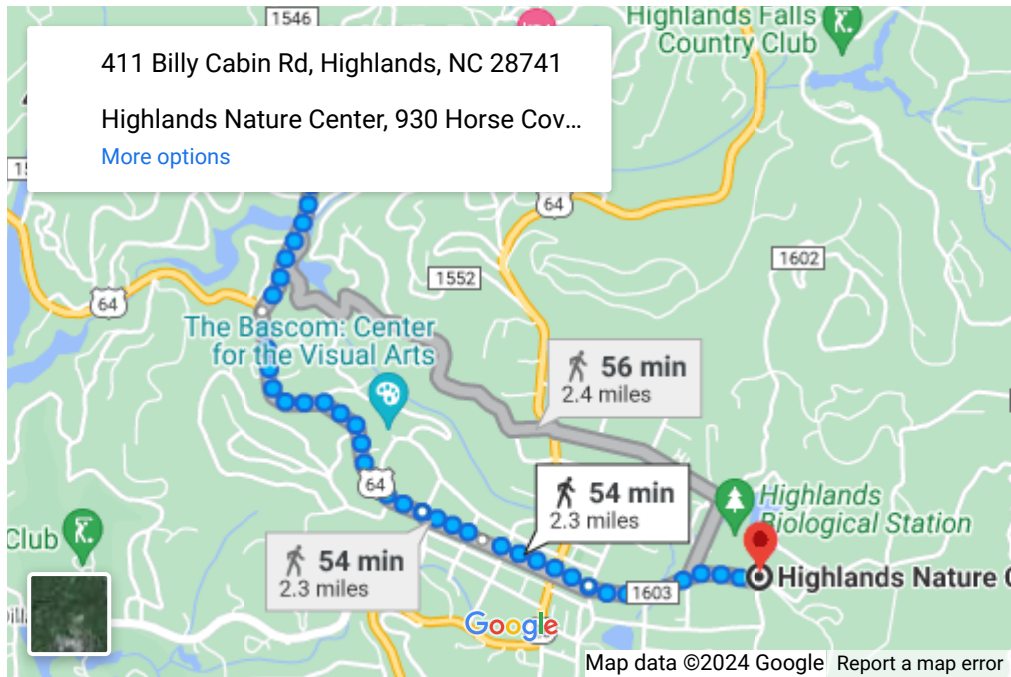
The special events, family activities, weekly family programs in Highlands Nature Centre.

Since 1927, the mission of the Highlands Biological Station has been to foster research and education focused on the rich natural heritage of the Highlands Plateau, while preserving and celebrating the integrity of the “biological crown” of the southern Appalachian Mountains. Highlands Nature Center offers special events throughout the summer to join families together in an informative way such as the Salamander Meander, Owl Prowl, Nature by Night and more. Family activities include guided walks along the garden trails, nature lessons, workshops, observing each of the Nature Center’s animals, critter searches and much more. Weekly family programs are held May through August. Tel: 828-526-2623
Highlands, NC highlandsbiological.org

📍 411-559 Billy Cabin Rd, Highlands, NC 28741, USA 📞 4155890851 📶 Big Billy Cabin

🌐 <https://www.cabinconnoisseur.com/listing/secluded-creekside-cabins-in-north-carolina/>

✉ stephen@thehighlandsconcierge.com



Directions on Google Maps

Scaly Mountain Outdoor Center

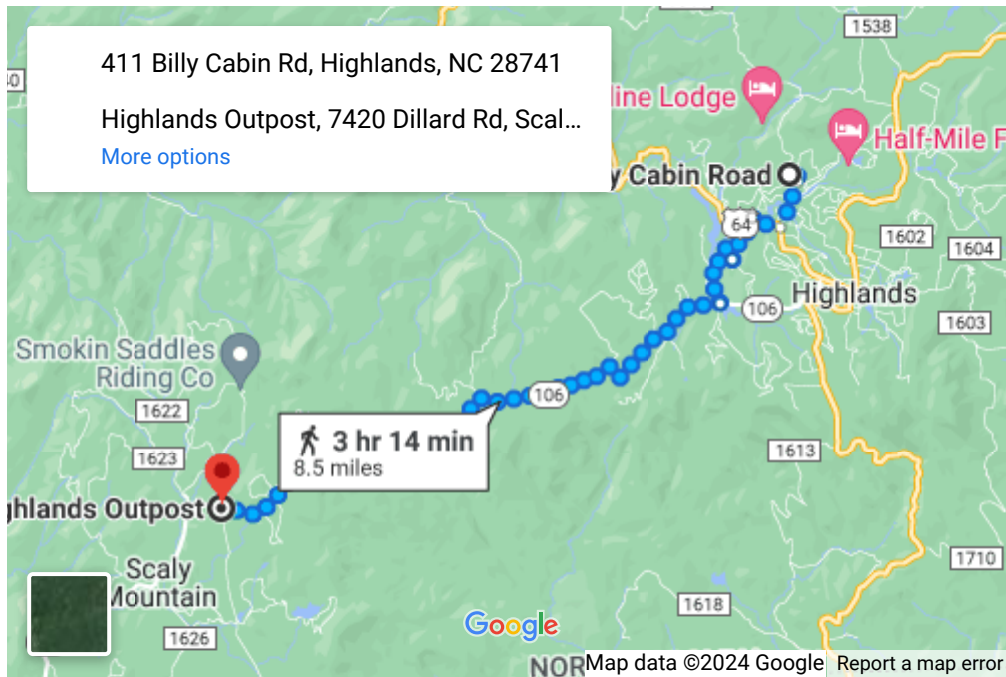
Outdoor Center is the place to enjoy both summer and winter fun.

Located between Sky Valley, Georgia and Highlands, North Carolina, The Scaly Mountain Outdoor Center is the place to enjoy both summer and winter fun. Come visit and experience, or rediscover, the fun of trout fishing, ice skating, summer and snow tubing, and try out bungee trampoline. When it's time to feed the gang, Downhill Grill is sure to satisfy all tastes.

Tel: 828-526-3737

Scaly Mountain, NC

scalymountain.com



Directions on Google Maps

OUTDOOR ADVENTURES AND SCENIC DRIVES

Southeastern Expeditions



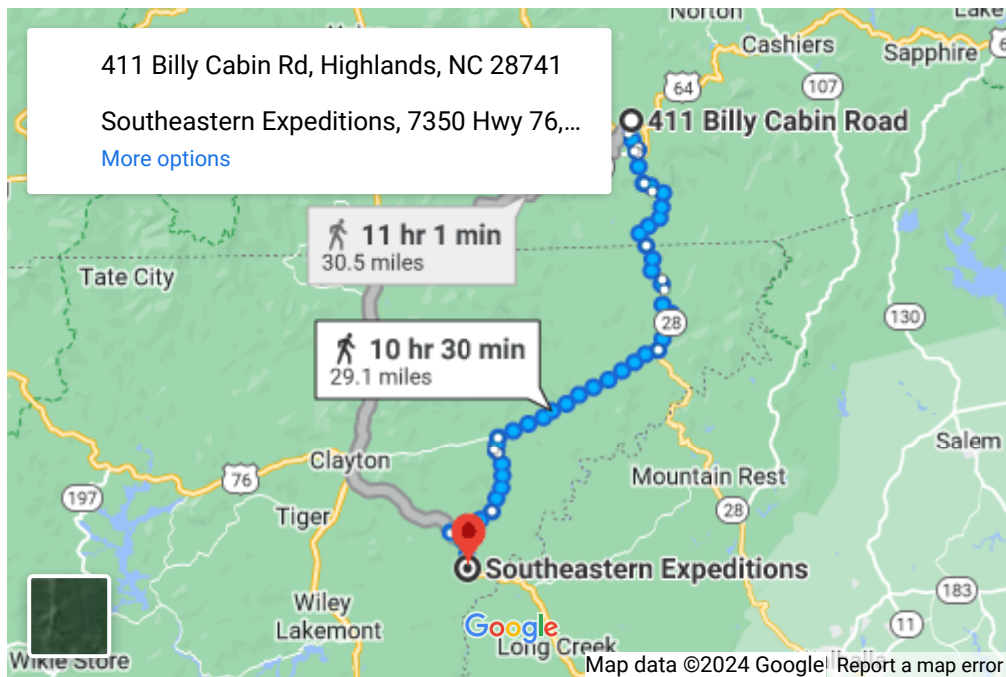
Go on a grand adventure of the Chattooga River, one of the southeast's premier rivers for whitewater rafting.

Go on a grand adventure of the Chattooga River, one of the southeast's premier rivers for whitewater rafting. The oldest rafting company in the southeast, Southeastern Expeditions opened its doors in 1972 with equipment purchased from Warner Brothers following the filming of the movie Deliverance. Two years later in 1974, the Chattooga River was designated by Congress as one of America's "Wild and Scenic" rivers.

Tel: 800-868-7238

Clayton, GA

southeasternexpeditions.com



[Directions on Google Maps](#)

Blue Ridge Parkway

America's favorite and most visited parkway

America's favorite and most visited parkway

Legendary views from elevations above sea level of 5,000 and even 6,000 feet

Many points of interest along the parkway for the entire family to enjoy

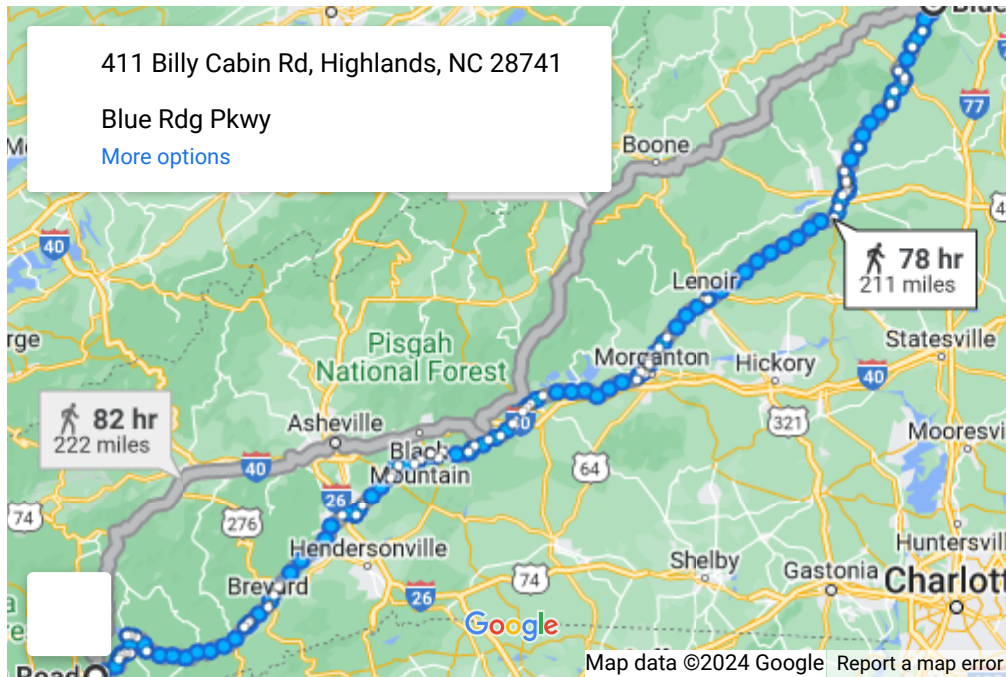
Runs for just over 469 miles, Shenandoah Valley, Virginia to Cherokee, NC

26 tunnels to navigate through, causing this byway to be closed in the winter months due to ice

📍 411-559 Billy Cabin Rd, Highlands, NC 28741, USA 📞 4155890851 📶 Big Billy Cabin

🌐 <https://www.cabinconnoisseur.com/listing/secluded-creekside-cabins-in-north-carolina/>

✉ stephen@thehighlandsconciierge.com



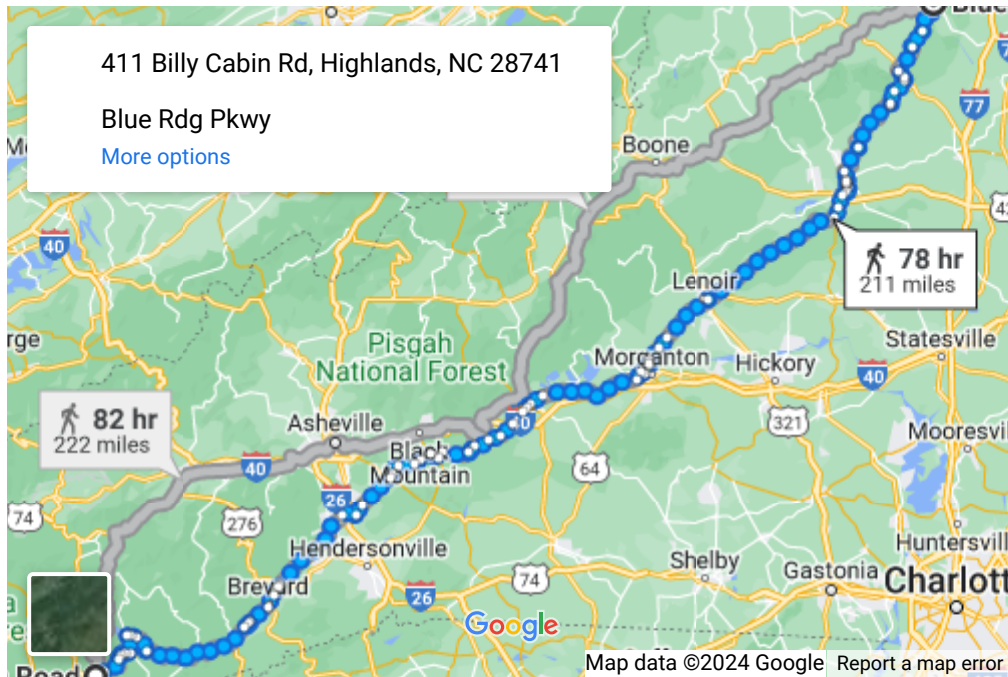
Directions on Google Maps

Bull Pen Road

Multiple activities along this scenic and secluded road include hiking, camping, fishing and swimming.

- Scenic drive of 8.3 miles gravel/paved road connecting Horsecove Road in Highlands, NC and Hwy 107 in Cashiers, NC
- Multiple activities along this scenic and secluded road include hiking, camping, fishing and swimming
- Access to the wild and scenic Chattooga River
- Gateway to “Ellicott Rock Wilderness” where ‘Commissioners Rock’ and ‘Ellicott Rock’ can be found marking where the borders of North Carolina, Georgia and South Carolina all meet in the same location.

From downtown Highlands drive HWY 64 west to downtown, take Main Street east out of town (past Mountain Fresh Grocery on the right) to Horse Cove Road (Main Street turns into Horse Cove Road). Travel 4.5 miles to a fork in the road. To the left will be Whiteside. Cove Road and to the right will be Bull Pen Road. Take the right onto the gravel Bull Pen Road.



Directions on Google Maps

SCENIC DRIVES

Forest Road 67-Standing Indian Basin

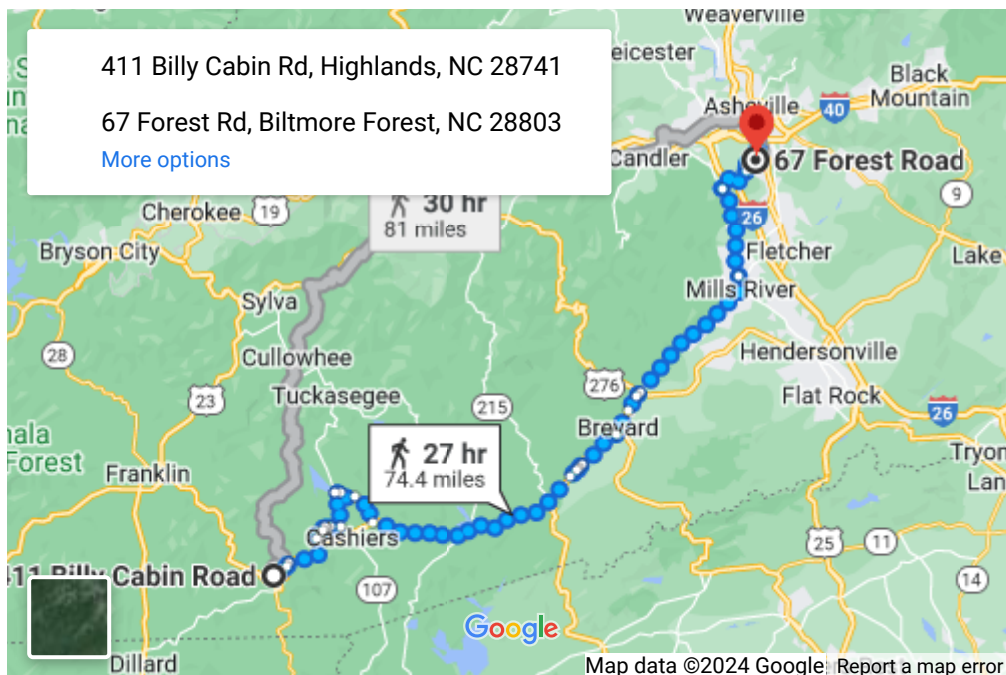


Numerous points of interest for the entire family.

Approximately 35 miles/1 hour from Highlands, NC

- Numerous points of interest for the entire family located just off of FR 67
- Campgrounds, hiking trails, waterfalls, fishing, swimming holes, horseback riding and more
- Three separate campgrounds within the area: Standing Indian Campground, Kimsey Creek Group Camp and Hurricane Creek
- Primitive Campground and Horse Camp (outdoor stables)
- Historic Sites: Wasilik Poplar, White Oak Bottoms & Albert Mountain Tower
- Begins as a paved two-lane road and turns into single-lane gravel past Standing Indian Campground access

From intersection of Hwy 64 and Hwy 23/441 North in Franklin, NC take Hwy 64 W towards Murphy, NC for 12 miles. Just before the 12th mile you should see a brown sign for Wallace Gap, Appalachian Trail & Standing Indian Campground with arrows pointing you towards West Old Murphy Road (SR 1448) on your left, take this left. Stay on W. Old Murphy Road for two miles. You'll pass a Nantahala National Forest Sign for the campground saying, "500 Ft Ahead," and at two miles you'll be at FR (Forest Road) #67 to your right (indicated by a small, skinny brown sign at the beginning of the road).



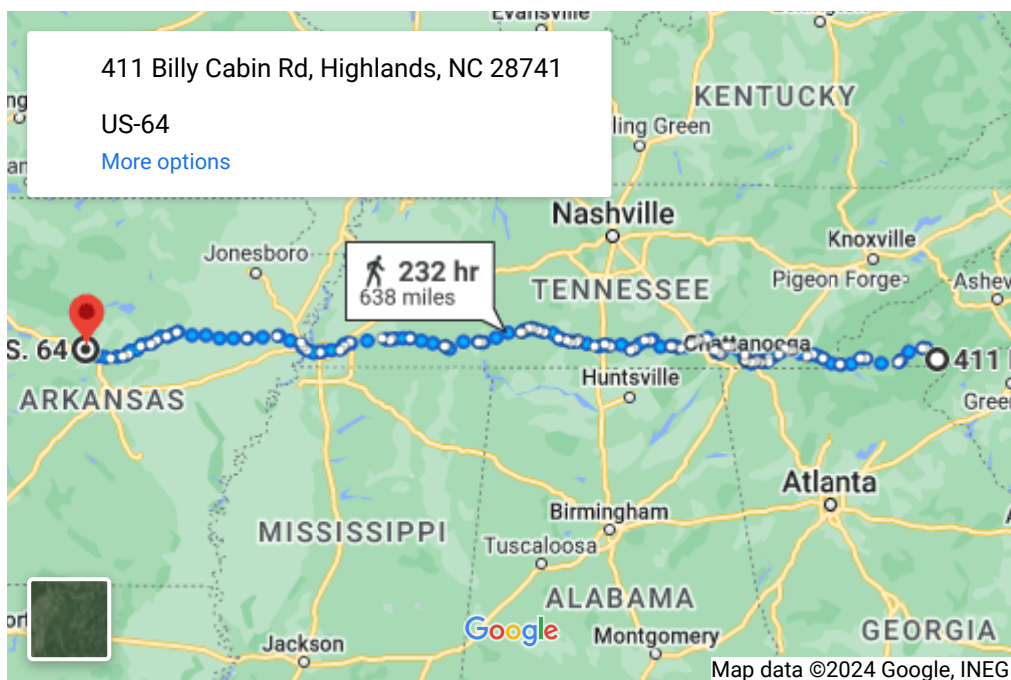
Directions on Google Maps

US Hwy 64: Franklin, NC to Whiteside Mountain

22 miles of gorgeous roadside scenery on this section of the "Mountain Waters Scenic Byway "

- 22 miles of gorgeous roadside scenery on this section of the "Mountain Waters Scenic Byway "

- Multiple waterfalls (Cullasaja Falls, Bust Your Butt Falls, Dry Falls, Bridal Veil Falls & Lake Sequoyah or “Kala Kaleskies Falls”)
- Fishing in the hatchery supported waters of the Cullasaja River
- Cliffside Lake Recreation Area with fishing, hiking, picnic area, swimming, bath house (showers, restrooms), kid friendly
- Vanhook Glade Campground with Cliffside Lake access via Vanhook Trail
- Two roadside picnic areas with multiple tables, charcoal grills and easy access to the Cullasaja River
- Toilets located at the Dry Falls parking area
- Downtown Highlands shopping, restaurants and lodging
- Whiteside Mountain with excellent hiking opportunity
- Views from “Big View”, roadside of Highway 64 (Whiteside Mountain, Devil’s Courthouse, Chattooga River Valley and into South Carolina)



Directions on Google Maps

Whiteside Cove Road

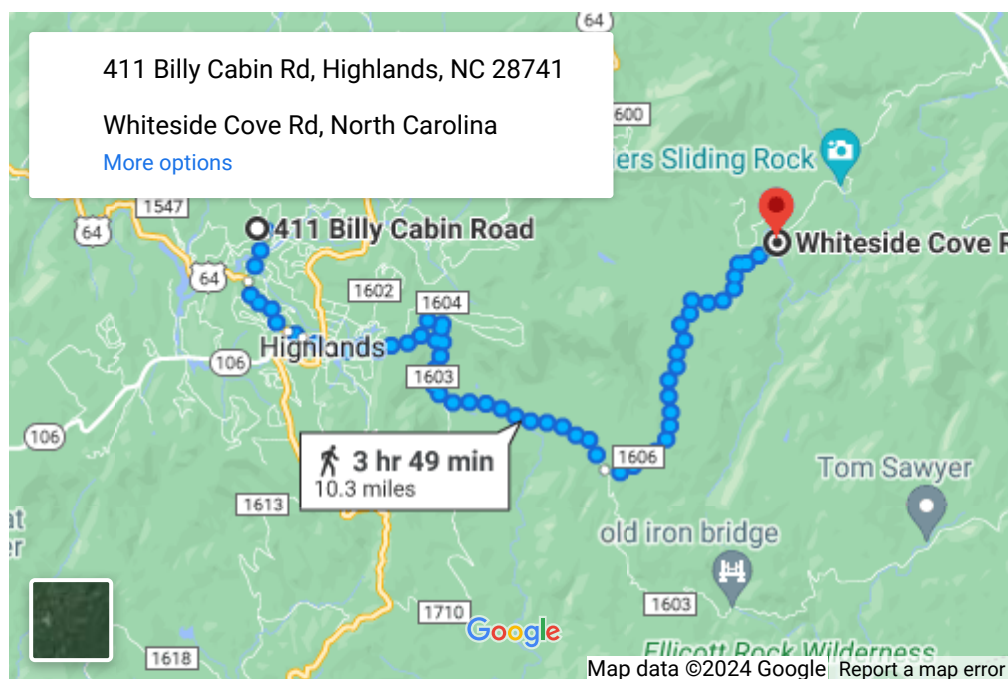
Multiple activities and points of interest

Peaceful drive connecting Horse Cove (just South of Highlands) and Hwy 107 (just South of Cashiers)

Multiple activities from this road including scenic views, photography, fishing, swimming and hiking

Points of interest: Granite City, Grimshawes Historic Post Office, Cashiers Sliding Rock, Chattooga River Cliffs Trail (Upper)

This road is part pavement, part gravel in places; not recommended for motorcycles



[Directions on Google Maps](#)

LOCAL PICNIC AREAS

Chattooga River Loop Trail Bull Pen Road Trailhead



Park and start at what locals call the “Iron Bridge”.

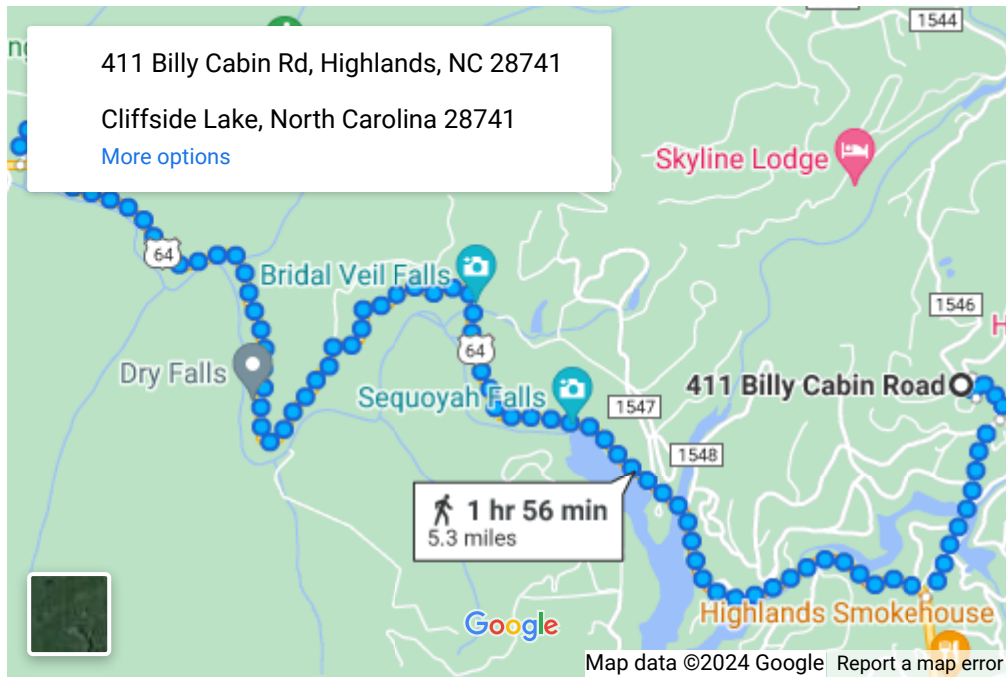
Park and start at what locals call the “Iron Bridge.” The trail head for the “Loop” starts on the left side of the bridge and runs along the river for just under one mile. You can break up this two-mile loop by stopping along the shores of the river for a picnic, swimming or trying your luck at fishing. A picnic table can be found midway through the hike if you would rather wait to have lunch there. See Chattooga River Trail for directions

Cliffside Lake

The area is great for kids learning how to fish due to the ample room around Cliffside Lake for you to spread out.

This is a great place to take your family. Kids can run around and play in the water or the woods. The area is great for kids learning how to fish due to the ample room around Cliffside Lake for you to spread out. Take along your fishing pole and swimsuit.

This is four miles west of Highlands on Hwy 64. Between Cashiers & Highlands.



Directions on Google Maps

Cullasaja Gorge

This is a very convenient picnic area if traveling along this section of the “Mountain Waters Scenic Byway.”

This is a very convenient picnic area if traveling along this section of the “Mountain Waters Scenic Byway.” Plan on stopping here for a quick picnic with the family before heading up to Highlands from Franklin or vice versa. This is four and a half miles west of Highlands on Hwy 64. Between Cashiers & Highlands.



Directions on Google Maps

Highlands Botanical Garden

Learn about the flora of the region while having your picnic lunch among the gardens or by the lake.

Learn about the flora of the region while having your picnic lunch among the gardens or by the lake. Nearly 500 species of mosses, ferns, wildflowers, shrubs and trees flourish in natural forest, wetlands and old-growth plant communities connected by trails and boardwalks.

Tel: 828-526-0188 | Highlands, NC

Highlands Recreation Park

This is a local favorite for picnicking.

This is a local favorite for picnicking. Allow some time to enjoy the playground equipment and take a dip in the pool.

Tel: 828-526-3556 | Highlands, NC

WATERFALL RECOMMENDATIONS

Cashiers Sliding Rock

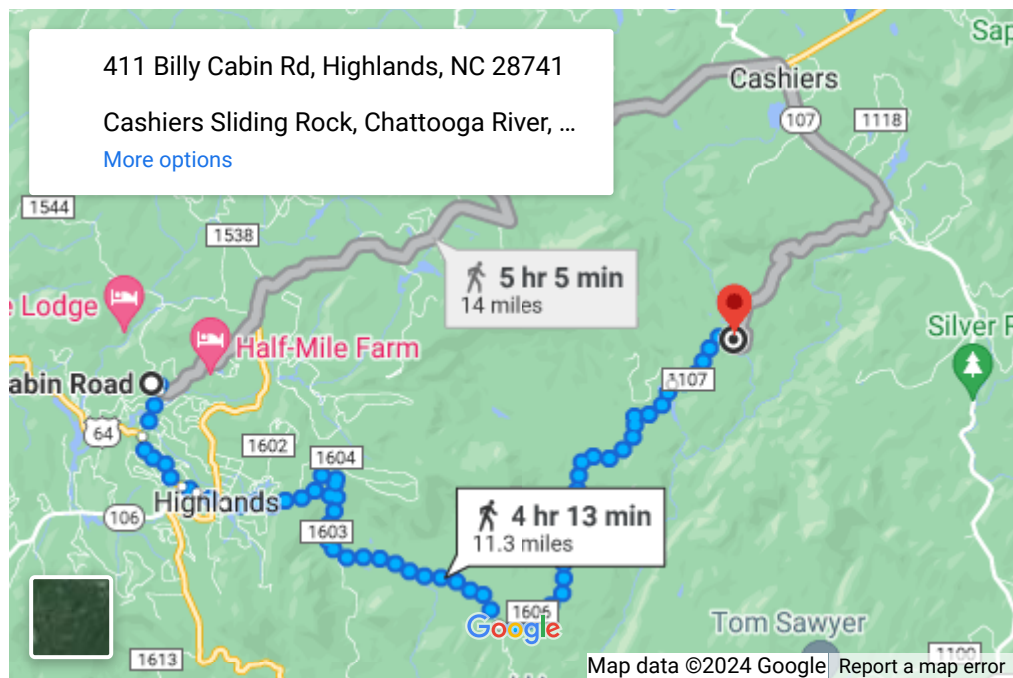
📍 411-559 Billy Cabin Rd, Highlands, NC 28741, USA 📞 4155890851 📶 Big Billy Cabin

🌐 <https://www.cabinconnoisseur.com/listing/secluded-creekside-cabins-in-north-carolina/>

✉️ stephen@thehighlandsconcierge.com

A natural waterslide, created by the Chattooga River.

A natural waterslide, created by the Chattooga River gliding over a 10-foot-high face with a few large potholes, Cashiers Sliding Rock is a popular local spot during the summer because the water is quite cool. You can slide down the rock, cannonball into one of the potholes or just wade in the pool below the rock. From the intersection of NC 107 and US 64 in Cashiers, follow NC 107 south for 1.9 miles to Whiteside Cove Road. Turn right onto Whiteside Cove Road and follow it 2.8 miles to the bridge over the Chattooga. Park and follow a short trail to the river.

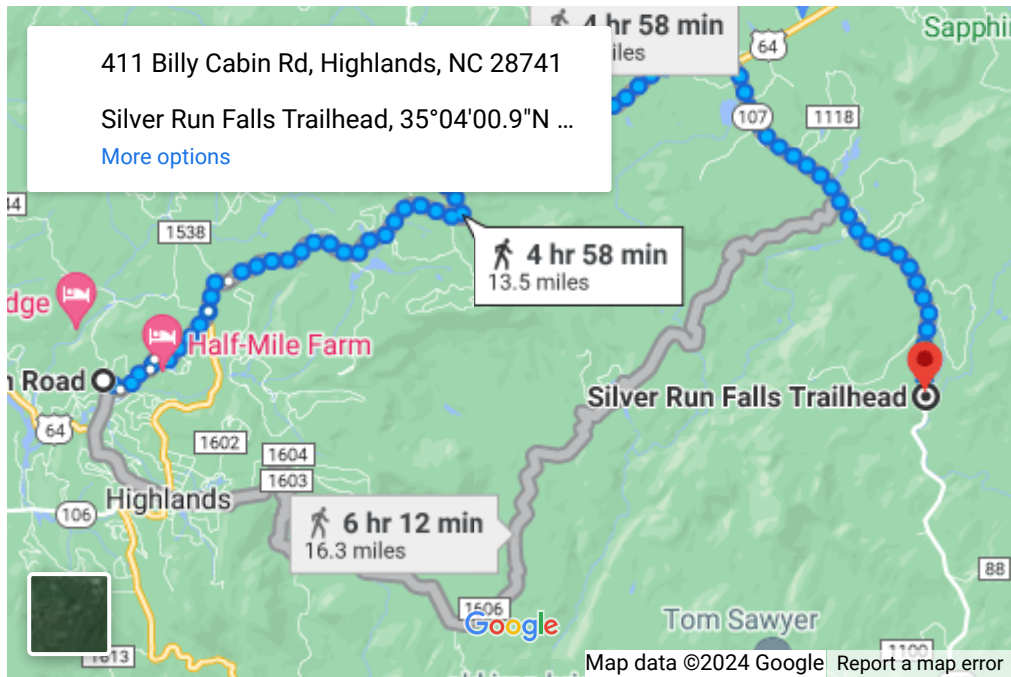


Directions on Google Maps

Silver Run Falls

A 30-foot Falls spills into a pool of water, making for a nice swimming hole at the base of the Falls.

A 30-foot Falls spills into a pool of water, making for a nice swimming hole at the base of the Falls. The area can be crowded on a warm day. To get to these Falls, head east on HWY 64 to Cashiers. Turn right on Hwy 107 South. Silver Run Falls is 4.1 miles down on the left. Park in the pull-off on the left and take the short, easy trail to the base.

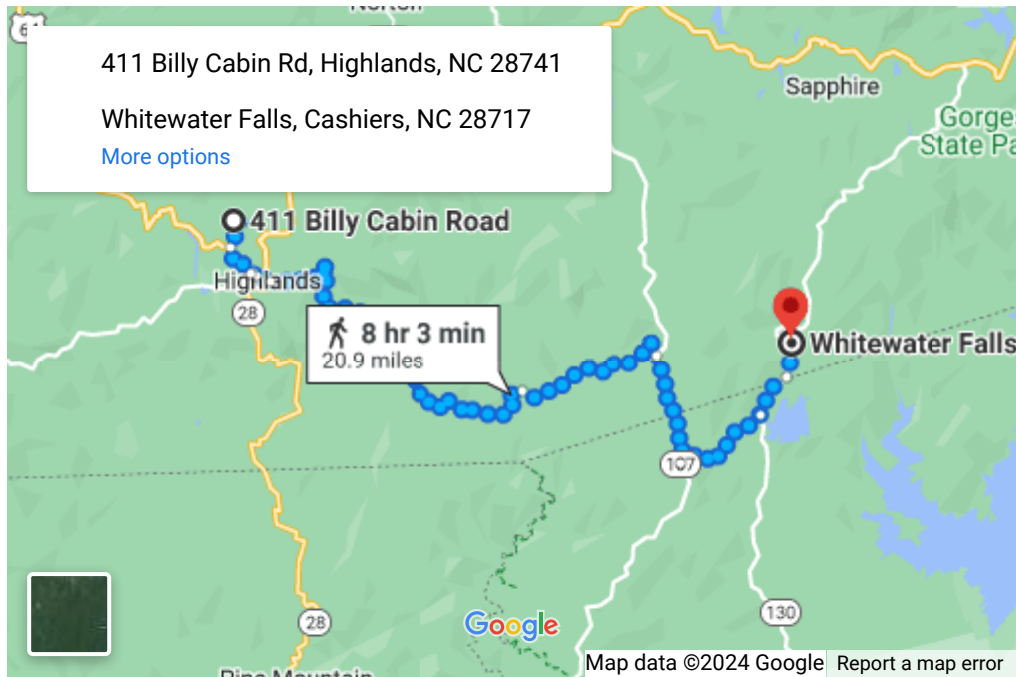


Directions on Google Maps

Whitewater Falls

This is North Carolina's highest waterfall and the highest waterfall east of the Rockies.

This is North Carolina's highest waterfall and the highest waterfall east of the Rockies, with the upper portion falling 411 feet! It's part of the Whitewater River in the Jocassee Gorge area of North Carolina just before you reach South Carolina. For an excellent view of Whitewater Falls, follow the paved 1/4-mile walkway to the upper overlook. The walkway begins at the end of the parking lot and is accessible to wheelchairs. A lower overlook with an even better view is located at the bottom of 154 wooden steps. The only full views of the falls are from these two-overlook s. From Highlands, take HWY 64 East to Cashiers, and take left on NC Highway 107 South for nine miles. Turn left onto SC Highway 130 South for 3.3 miles to the Whitewater Falls entrance.

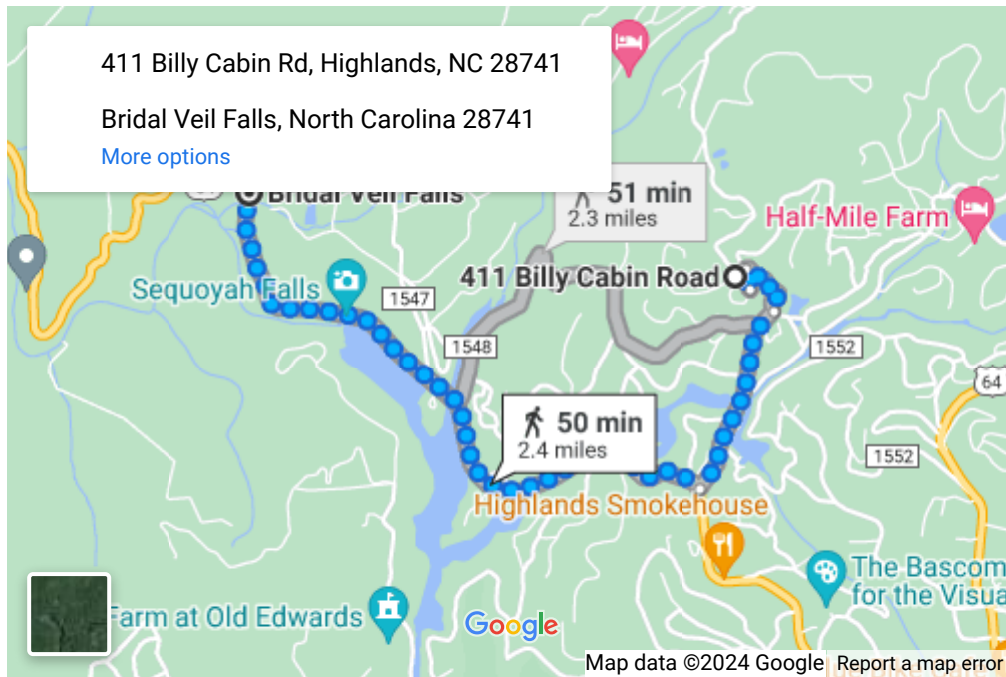


Directions on Google Maps

Bridal Veil Falls

This fall is one of the most unusual and most popular falls in the South.

This fall is one of the most unusual and most popular falls in the South by virtue of its location along scenic mountain US 64 West, 2.45 miles from town of Highlands. The falls drop for 120 feet and cars can drive under the veil of water on the old road. This is the only waterfall in North Carolina that you can drive under. During cold spells, the falls create a large mound of ice at its base. If it stays cold long enough, the falls will form one giant column of ice.

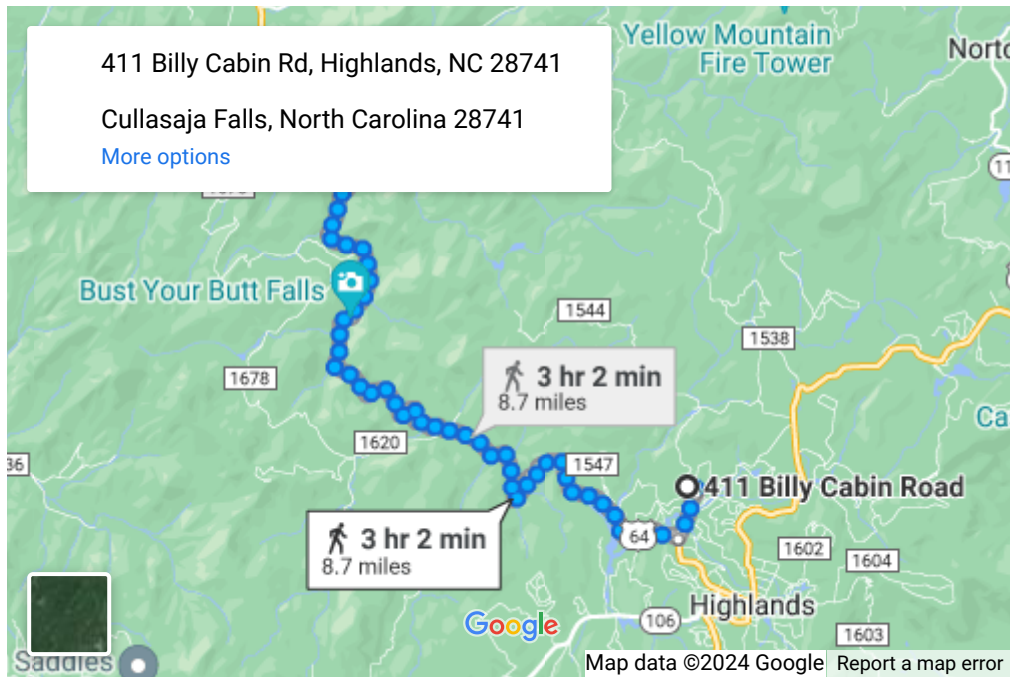


Directions on Google Maps

Bust Your Butt Falls

This popular swimming hole is for the brave, one can jump off a boulder into the Cullasaja River.

This popular swimming hole is for the brave, one can jump off a boulder into the Cullasaja River. Bust Your Butt Falls is a little over a mile beyond Dry Falls on US 64 West, and on the right is a large unpaved parking area flanked by sheer granite cliffs. Park here and cross the road to find Bust Your Butt Falls.



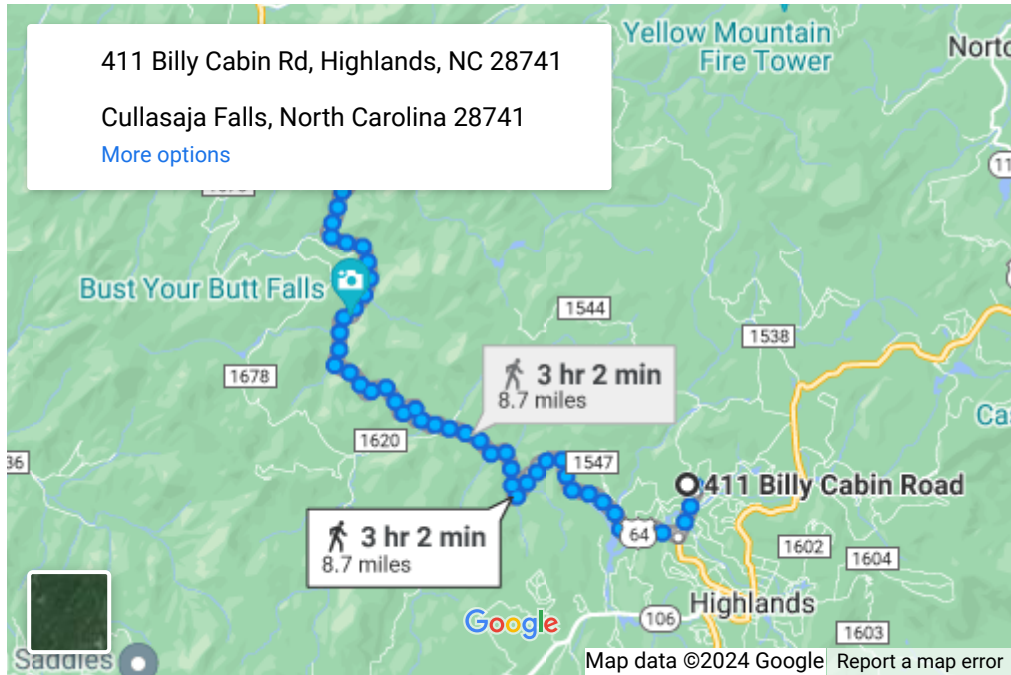
Directions on Google Maps

Cullasaja Falls

The last major waterfall on the Cullasaja River

The last major waterfall on the Cullasaja River,

these 250 feet falls are a long cascade over the course of 0.2 miles. Drive 8.75 miles from town on US 64 West to a pull over on the left side of the road. To return, it is strongly advised that you drive beyond the pull-off, turn around at a safe place, and retrace your route.

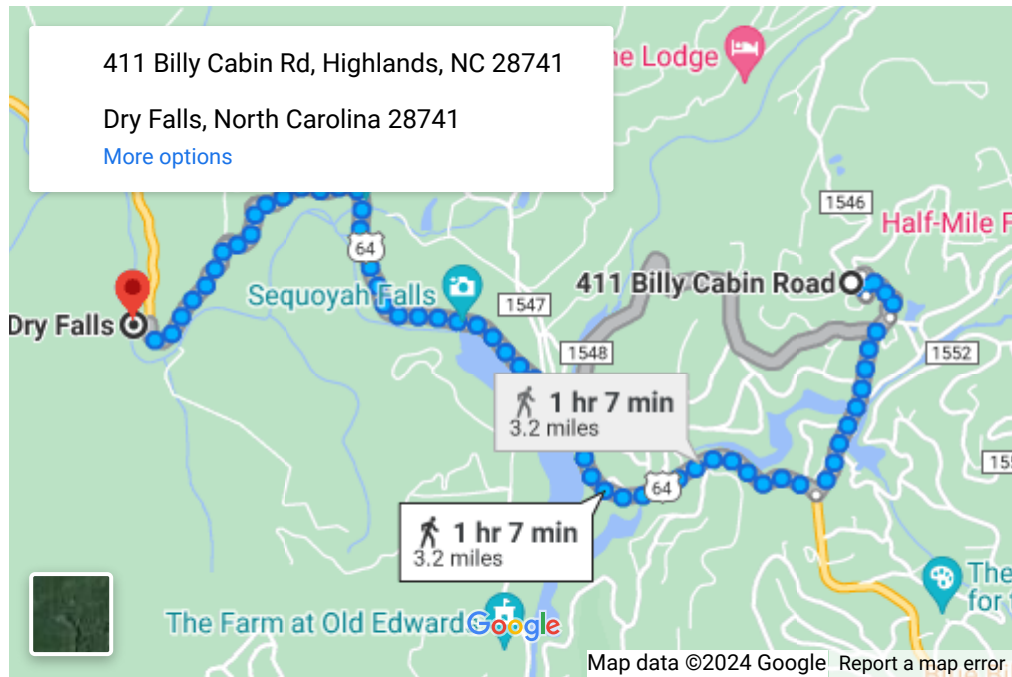


Directions on Google Maps

Dry Falls

This fall flows on the Cullasaja River through the Nantahala National Forest.

This fall flows on the Cullasaja River through the Nantahala National Forest. It is part of a series of waterfalls on an 8.7 mile stretch of the river that eventually ends with Cullasaja Falls. Dry Falls flows over an overhanging bluff that allows visitors to walk under the falls and remain relatively dry when the waterflow is low, hence its name. Visitors will get wet if the waterflow is high. Drive 3.5 miles on US 64 West to the parking area on the left.



Directions on Google Maps

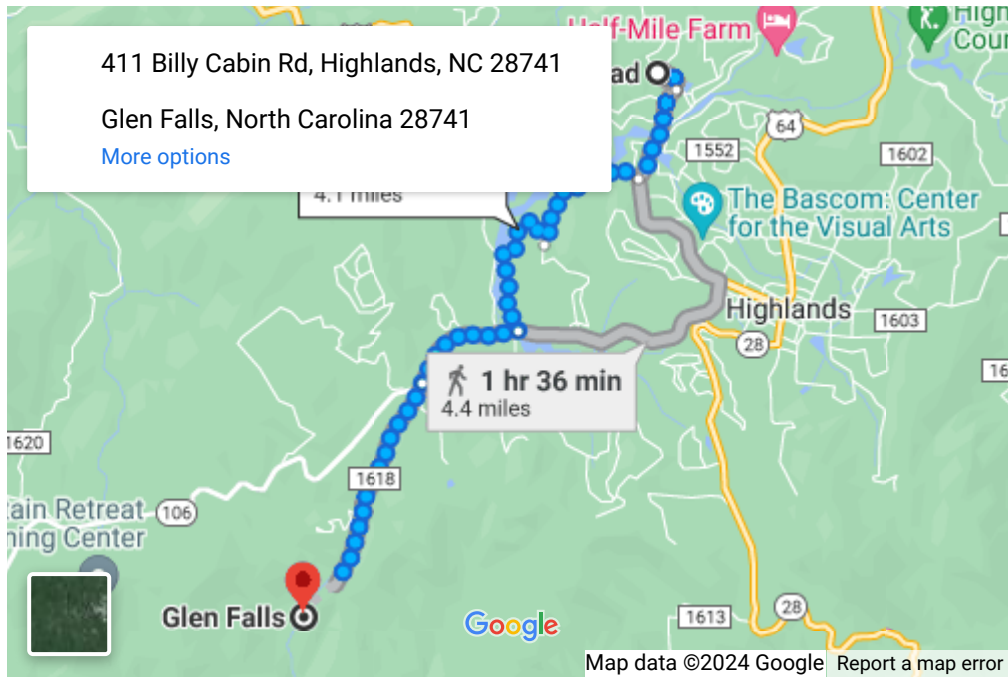
Glen Falls

Glen Falls is located 2.6 miles south of Highlands.

Glen Falls is located 2.6 miles south of Highlands.

To reach Glen Falls, take Hwy 28 South from Highlands and travel 1.6 miles where you will see

a sign directing you to turn left. Immediately after, turn right and head down the gravel road for one mile. The road will dead end into the Glen Falls parking area. From here, you can either take the Glen Falls Trail or the Chiquapin Mountain Trail. Glen Falls features a series of beautiful cascades. There are three major cascades and several smaller cascades, all of which you can access from the zig-zagging trail. Pay attention to which turn on the trail you make as there are several shoot offs from the main trail. From top to bottom, the trail is one mile long and descends 700 ft. The hike in is fairly easy since you are dropping down, but coming out will be a lot more strenuous. Glen Falls is located in a forest of hardwoods and pines which help keep the trails nicely shaded from the hot summer sun. From most points on the trail, you can hear the falls which makes for a wonderful hike in and out.

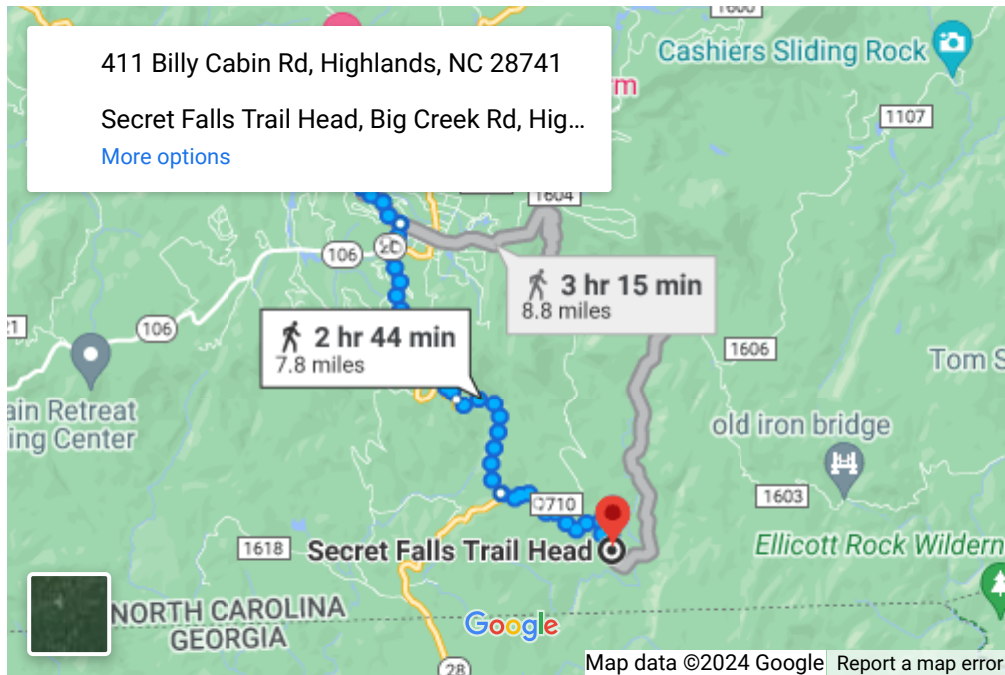


Directions on Google Maps

Secret Falls

One of the finest waterfalls in the area, a relatively large creek pours over a nearly vertical bluff into a big, deep, beautiful pool, complete with a sandy beach, before spilling over some smaller cascades and into a dark, rocky cove.

One of the finest waterfalls in the area, a relatively large creek pours over a nearly vertical bluff into a big, deep, beautiful pool, complete with a sandy beach, before spilling over some smaller cascades and into a dark, rocky cove. Take Main Street to Horse Cove Road. Continue this curvy road downhill for 3.7 miles and turn right on Walking Stick Road (SR1608). Drive down this gravel road for a total of 2.5 miles to a fork. Turn right and drive 1/4 mile to FR4567. Drive another 1/4 mile and pull into the small, grassy parking area on the left. The trail is marked as Big Shoals Trail. It starts out level as it passes through an area of new growth. It then turns to older growth as the trail descends and eventually comes to an easy creek crossing. A few minutes later, the trail crosses another small creek, then heads uphill. Then the trail turns to the left and down towards the top of the falls.



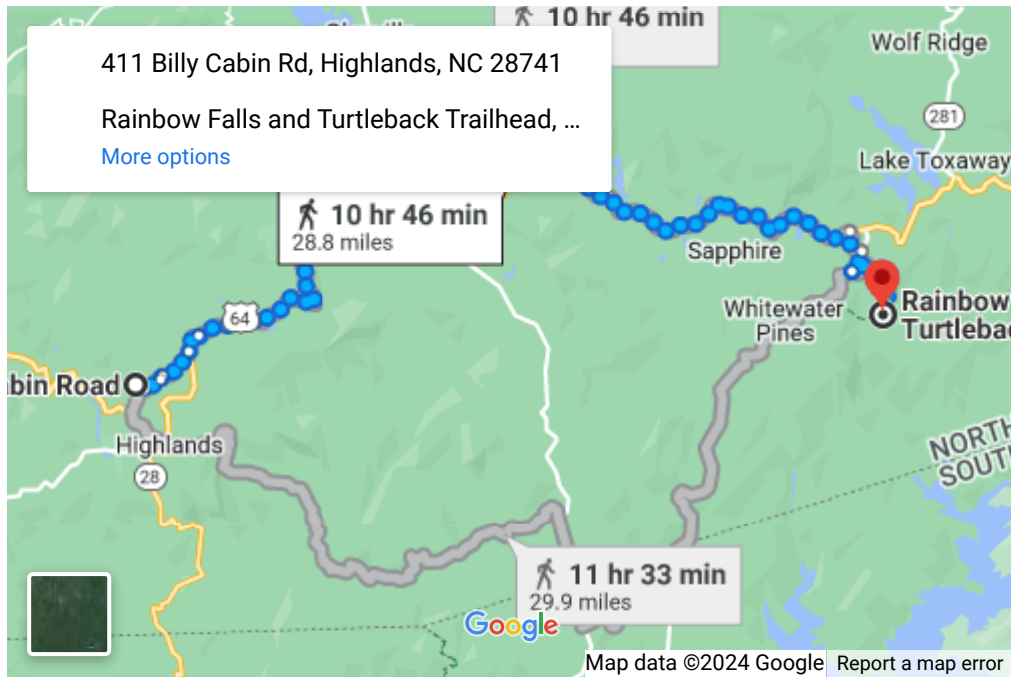
Directions on Google Maps

Rainbow/Turtleback/Drift Falls

Rainbow Falls is one of the most spectacular waterfall settings in the Blue Ridge Mountains of North Carolina.

Rainbow Falls is one of the most spectacular waterfall settings in the Blue Ridge Mountains of North Carolina. This 150-foot-tall waterfall is impressive, and its best feature is the ability to experience the falls from the front, bottom, side and top! Located in the Nantahala National Forest, adjacent to Gorges State Park, Rainbow Falls is just one of four waterfalls on a two-mile stretch of the river.

To reach Rainbow Falls, it is a 1.5 mile hike from Gorges State Park at the Grassy Ridge Parking area, about 2 miles after entering the park. The trail to Rainbow Falls begins at the cluster of information boards at the end of the parking lot and is blazed with orange circles until you reach the National Forest. Then the trail is blazed with orange ribbons. When you near the river (about 1/2 mile), you will intersect with the main trail. Fork to the right to continue upriver to Rainbow Falls. Continue upriver about 1/3 mile to Turtleback Falls, a 20 foot drop over a curved rockface into a pool that can have strong currents. At lower water levels, it's a popular spot to go sliding and swimming. Walk another 1/2 mile (keep left at the trail fork - the right fork will take you to the NC Highway 281 entrance) to Drift Falls, a beautiful 80-foot rockslide. However, the Falls are just past the National Forest boundary and on private property. At the end of the trail, you can enjoy a great view of the Falls from a distance. But don't go past the "do not enter" signs. There is a hefty fine if you are caught trespassing. Return and walk back the same trail to reach your car at Gorges.



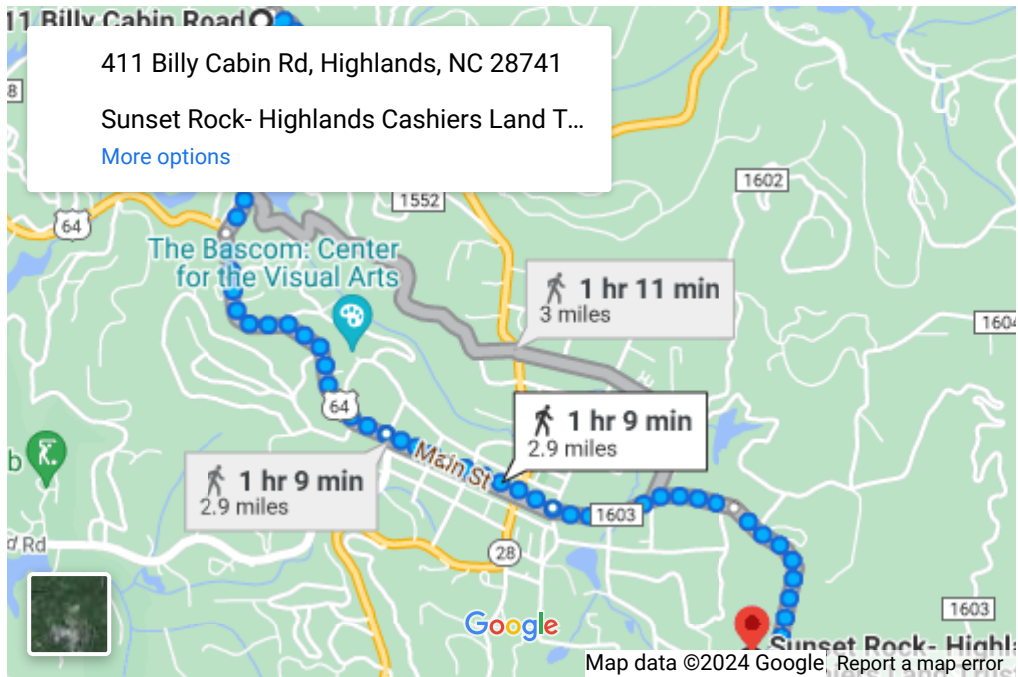
Directions on Google Maps

HIKE RECOMMENDATIONS

Sunset Rock

Enjoy a bird's eye view of the town from the top of Sunset Rock!

Enjoy a bird's eye view of the town from the top of Sunset Rock! A short 1/2-hour walk leads to a natural cliff side amphitheater where slabs of granite provide front row seats. Beautiful sunsets can be seen over Highlands and Brushy Face Mountain to the west and the vista of Horse Cove to the east (Sunrise Rock). To locate the trail, go east for 0.5 miles to the Highlands Nature Center on the left. Park here and follow the sign indicating a gravel road to Sunset Rock and Ravenel Park. Although the trail is marked "Hiking Trail Only" it is a private drive so do not park as to block it. The road ends with Sunset Rock to the right. Do not drive.



Directions on Google Maps

Yellow Mountain



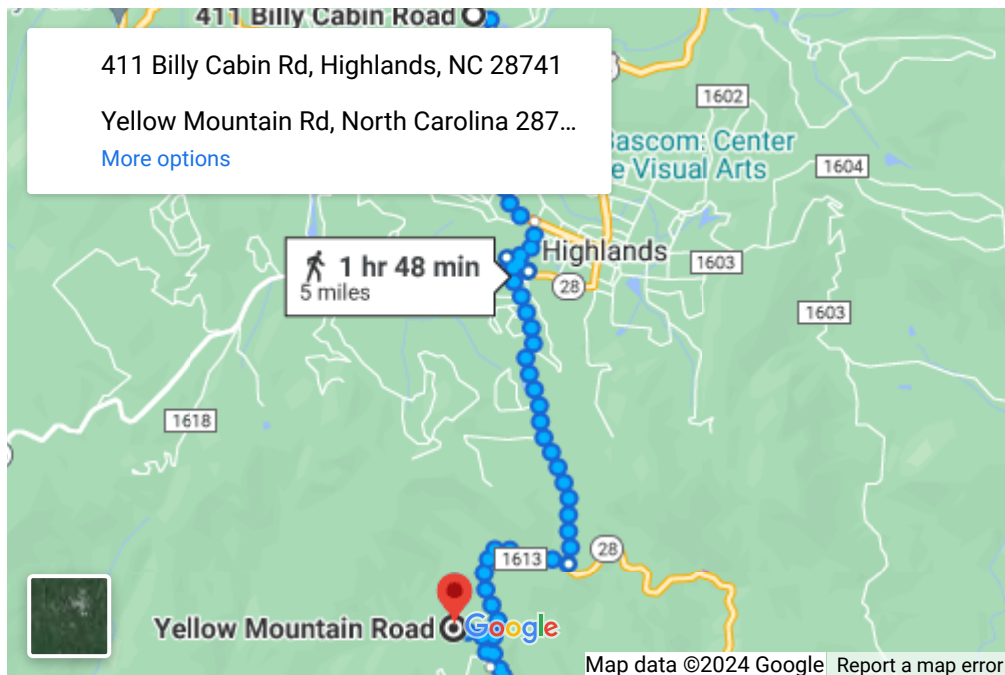
This is a long hike with a fair amount of climbing and features a historic fire tower at elevation of 5,127 feet.

This is a long hike with a fair amount of climbing and features a historic fire tower at elevation of

5,127 feet. Allow a full day to complete this trail.

The destination of this hike is spectacular

panoramic views seen from the top. Directions Take US 64 East, turn right onto Buck Creek Road for 2.3 miles. The trail will be on the right. Look for the steps at the trail head

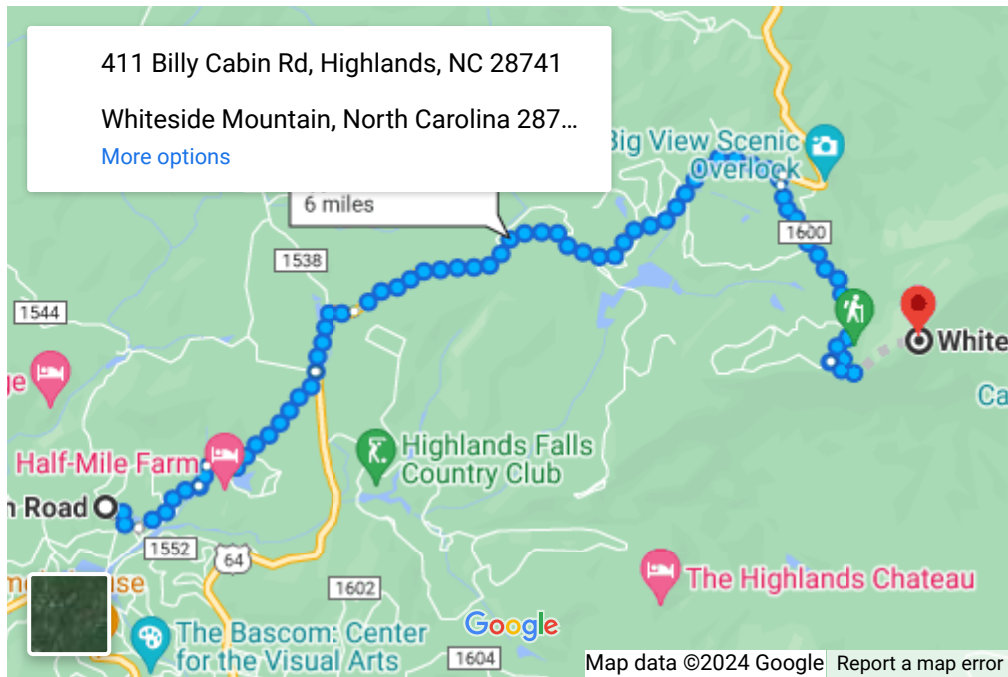


Directions on Google Maps

Whiteside Mountain

Great for all ages, this hike is located midway between Cashiers and Highlands

Great for all ages, this hike is located midway between Cashiers and Highlands, NC on US 64. It features panoramic views and one of America's landmarks along the Eastern Continental Divide. Directions Just west of the Jackson/Macon County Line, turn on right to Whiteside Mountain Road (SR 1690). Go one mile to the well-marked trail head and parking area on left.



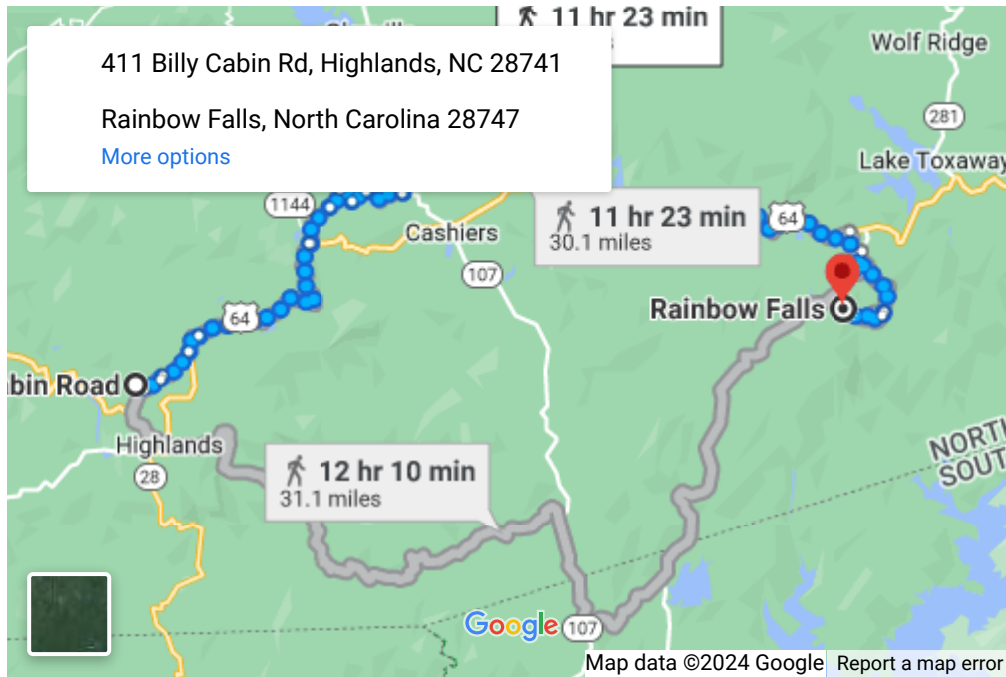
Directions on Google Maps

Rainbow Falls

This 150-foot waterfall is impressive!

This 150-foot waterfall is impressive! Viewers have the ability to experience the falls from the front,

bottom, side and top! Rainbow Falls is just one of four waterfalls on a two-mile stretch of the river. Directions Make a left out from Flat Mnt Road onto HWY US 64 East, drive 11.3 miles then take a right onto NC-281/ Lower Whitewater Road. Turn left onto Gorges Maintenance Road. Follow NC 281 South for 1 mile to the Grassy Ridge access entrance to Gorges State Park. Enter the park and drive 1.6 miles to the parking area at the bottom of the Loop Road.

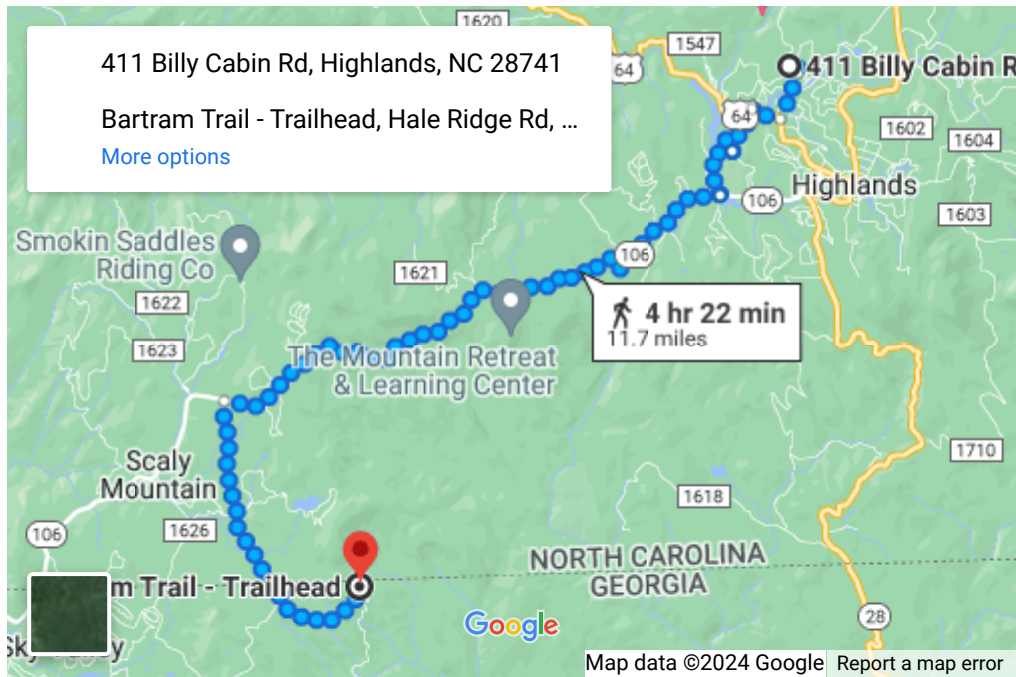


Directions on Google Maps

Bartram Trail

This segment of the Bartram Trail is strenuous due to an elevation gain of 1100 ft. in just 2 miles.

This segment of the Bartram Trail is strenuous due to an elevation gain of 1100 ft. in just 2 miles. The views of Blue Valley to the South and of Tessentee Valley to the North make this trek well worth it. You'll also pass a small waterfall at 0.8 miles into the hike on your way to an old logging road. Turn right and follow this rocky road for approx. 0.6 miles to the short spur trail on the left which goes to the top of Scaly Mountain (4804 ft). On top of Scaly there are three separate overlooks with views of Tessentee Valley, Blue Valley and surrounding mountains. The trail ends at the third overlook. This short but strenuous hike is for experienced hikers due to the elevation change. If children are in good physical shape, it would be a great workout and reward for them. Appropriate shoes and clothing for this climb are recommended. From the intersection of US 64 and Hwy 106 in Highlands, take Hwy 106 Southwest toward Dillard, GA for 5.5 miles to a paved overlook area and trail head to your left. Signage for "Hikers" just before you reach the trail head and sign reading "Nantahala National Forest Vista, Osage Mountain" at the trail head. You'll park on the same side as the overlook, but access the northbound Bartram Trail to Scaly Mountain on the right side of Hwy 106, via a set of stairs and a small brown sign with yellow lettering reading "Bartram Trail" and an even smaller U.S. Forest Service sign reading "Bartram Trail to Hickory."

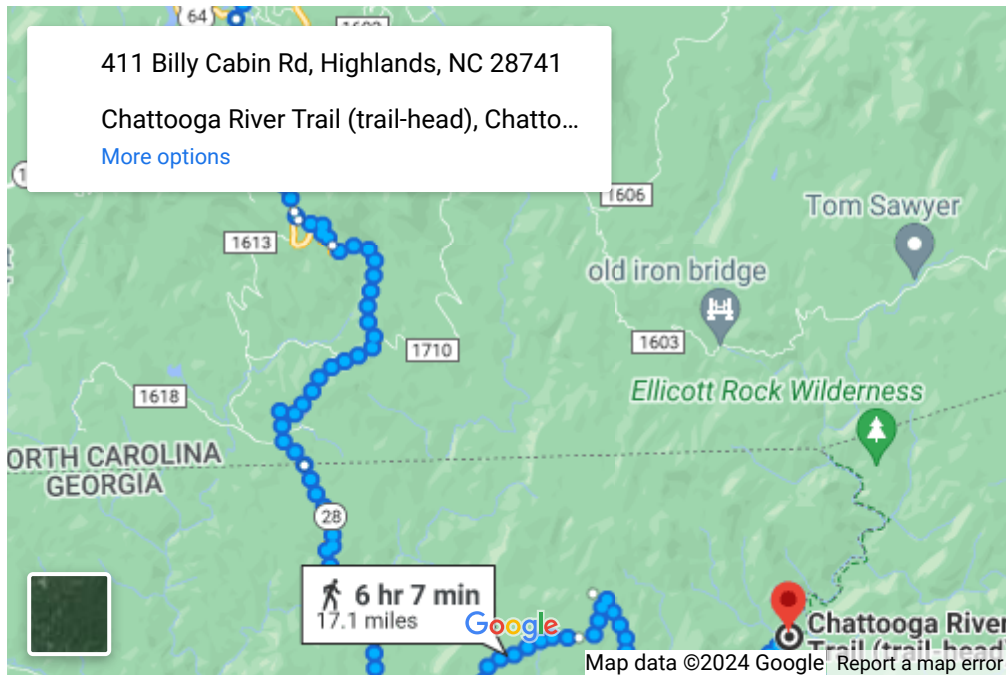


Directions on Google Maps

Chattooga River Trail

This is a beautiful, scenic trail following the Chattooga River upstream from the Iron Bridge at Bullpen Road to Whiteside Church on Whiteside Cove Road.

This is a beautiful, scenic trail following the Chattooga River upstream from the Iron Bridge at Bullpen Road to Whiteside Church on Whiteside Cove Road. (This hike, as stated, is a one-way hike that starts and ends at different locations, so transportation arrangements must be made unless a round-trip hike is done.) The trail can be steep at points but is not particularly difficult. Turn right towards Highlands on HWY 64 west proceed east (left) on Main Street, which becomes Horse Cove Road, for 4.5 miles to intersection with Bull Pen and Whiteside Cove Roads. Turn right on Bull Pen Road and proceed 3.1 miles to the Iron Bridge. Trail head is on the left just before the bridge.



Directions on Google Maps

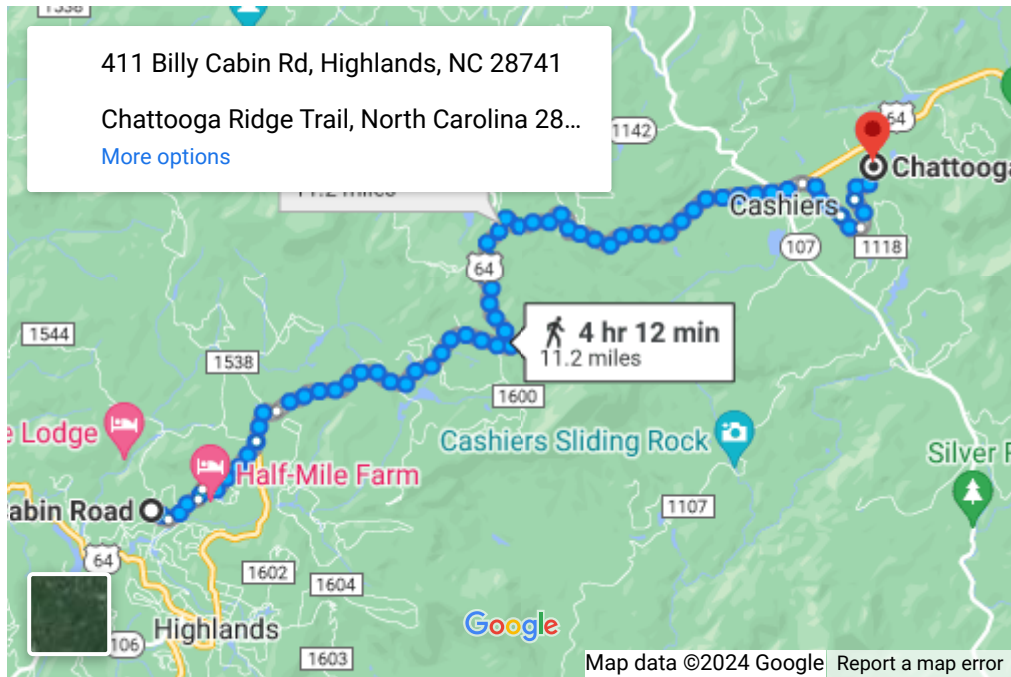
Chattooga Loop Trail

The Chattooga River Loop Trail is a great hike for the entire family.

The Chattooga River Loop Trail is a great hike for the entire family. It is moderate in difficulty with a few inclines and obstacles to deal with (fallen trees over trail, wet spots, rocky/root exposure). You'll start at what locals call the "Iron Bridge," where you'll park. The trail head for the "Loop" starts on the left side of the bridge and runs along the river for just under one mile. You can stop along the shores of the river for a picnic, swim, or to try your luck at fishing.

Head to Highlands on HWY 64 west, proceed east on Main Street, which becomes Horse Cove Road, for 4.5 miles to the intersection with Bull Pen and Whiteside Cove Roads. Turn right onto Bull Pen Road (#1178) and proceed for 3.1 miles

to the Iron Bridge. The trail head is on the left just before the bridge.



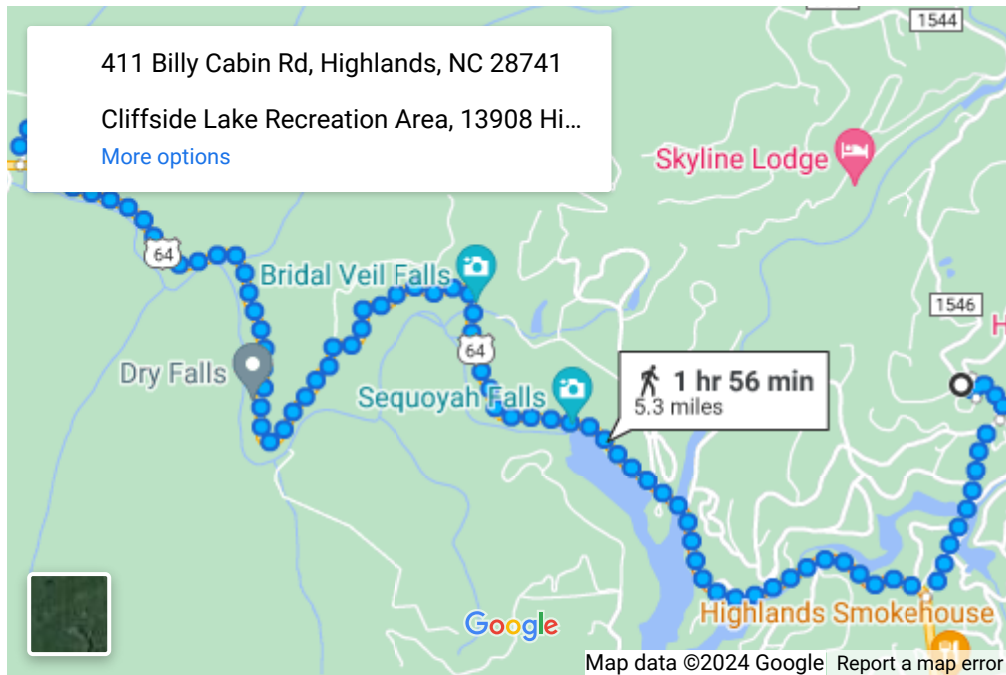
Directions on Google Maps

Cliffside Lake Recreational Area

Eight hiking trails, a six-acre lake, and two spectacular waterfalls make Cliffside Lake Recreation Area and Van Hook Campground a mecca for those who enjoy the outdoors.

Eight hiking trails, a six-acre lake, and two spectacular waterfalls make Cliffside Lake Recreation Area and Van Hook Campground

a mecca for those who enjoy the outdoors. Approximately 4 miles from the heart of Highlands in Nantahala National Forest, directly across the street from the beautiful Cullasaja River. Up the hill from the campground is Cliffside Lake Recreation Area, a tucked-away haven of tranquility, where you can swim, fish, hike, and picnic. There is a \$4 per day parking fee per vehicle.



Directions on Google Maps

Cliffside Loop

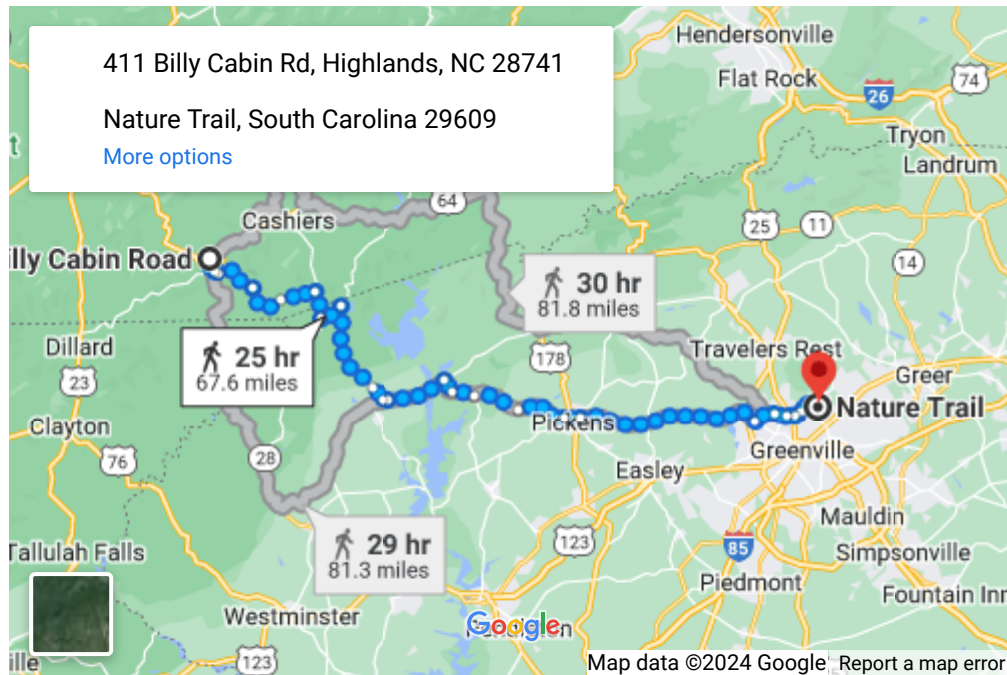
This 0.75 mile trail encircles the lake

This 0.75 mile trail encircles the lake, passes through the camp ground, and crosses over the dam and beach area.

Cliffside Vista Nature Trail

This trail travels one mile through a hardwood forest and climbs to a ridge top with a gazebo.

This trail travels one mile through a hardwood forest and climbs to a ridge top with a gazebo. Signs give trail descriptions along the way. The trail becomes more difficult as it continues along the ridge.



Directions on Google Maps

Clifftop Vista Trail

This 1.5 mile trail follows the same path as the Homesite Road Trail.

This 1.5 mile trail follows the same path as the Homesite Road Trail: This easy 1.5 mile trail starts near Cliffside Lake Dam, follows Skitty Creek, and connects with a road that meets US 64 halfway between Dry and Bridal Veil Falls.

Pott's Memorial Trail

This trail travels to a white pine plantation.

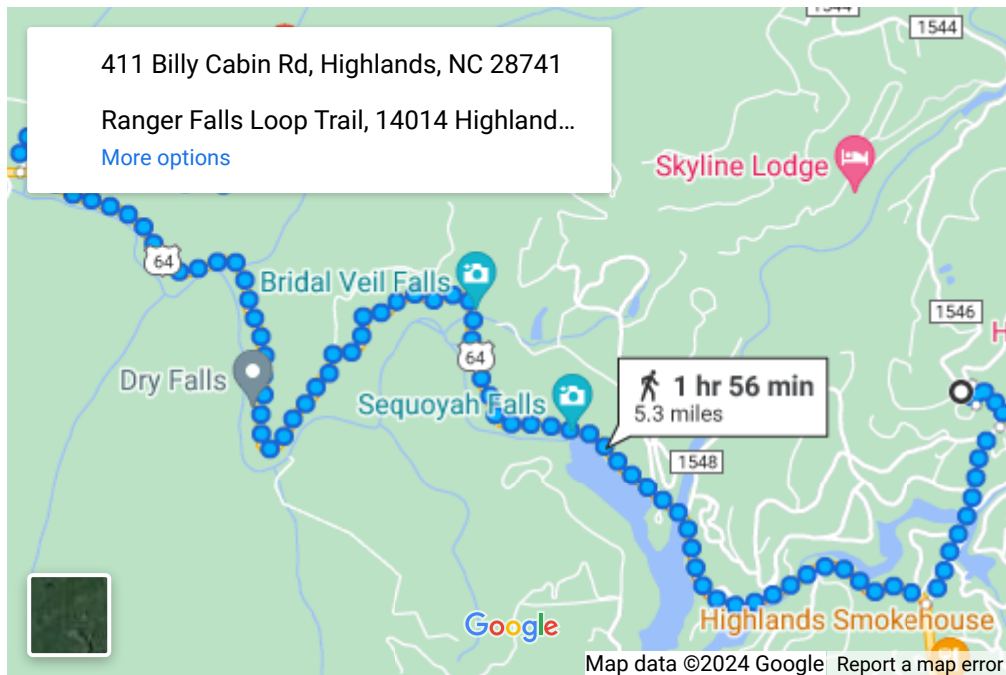
This easy 0.5 mile trail travels to a white pine plantation

Ranger Falls Trail

This moderately difficult 1.3 mile trail up the ridge leads to Ranger Falls, a 25-30 ft set of falls on Skitty Creek.

This moderately difficult 1.3 mile trail up the ridge leads to Ranger Falls, a 25-30 ft set of falls on Skitty Creek. Access the trail from the right of the Clifftop Vista trail head. After 0.3 mile, at a fork in the trail, take the left fork (downhill) to the falls. In approx. 0.6 mile the trail splits again. Stay to the right and do not cross the creek via the left trail. In approx. 0.2

mile you will arrive at Ranger Falls. Continue up past the Falls to a four-way intersection. Turn right and continue for 0.1 mile to a road. Turn right onto the road for approx. 0.25 mile into a clearing where the trail departs the road to the left; take this trail through the clearing. Continue past the first fork in the trail that led to the Falls. Head back downhill to the parking area at Cliffside Lake.

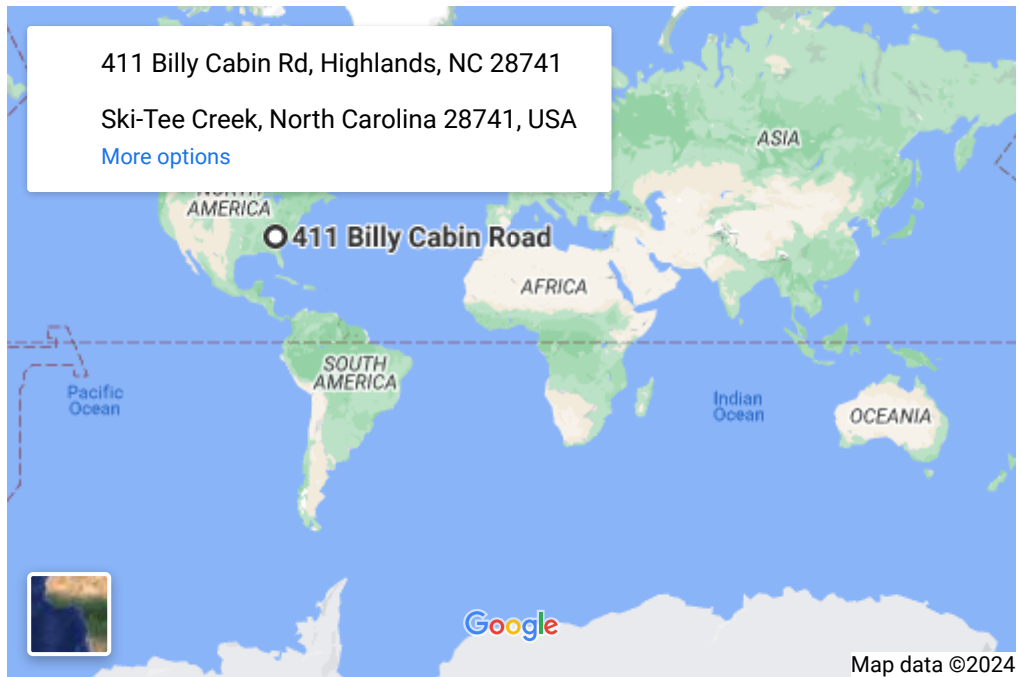


Directions on Google Maps

Skitty Greek Trail

This 0.5 mile trail runs between Cliffside Lake Road and US 64.

This 0.5 mile trail runs between Cliffside Lake Road and US 64. The trail leads to Dry Falls. To get to the falls from the trail's end, take a short walk along US 64. Watch out for cars along this easy trail.

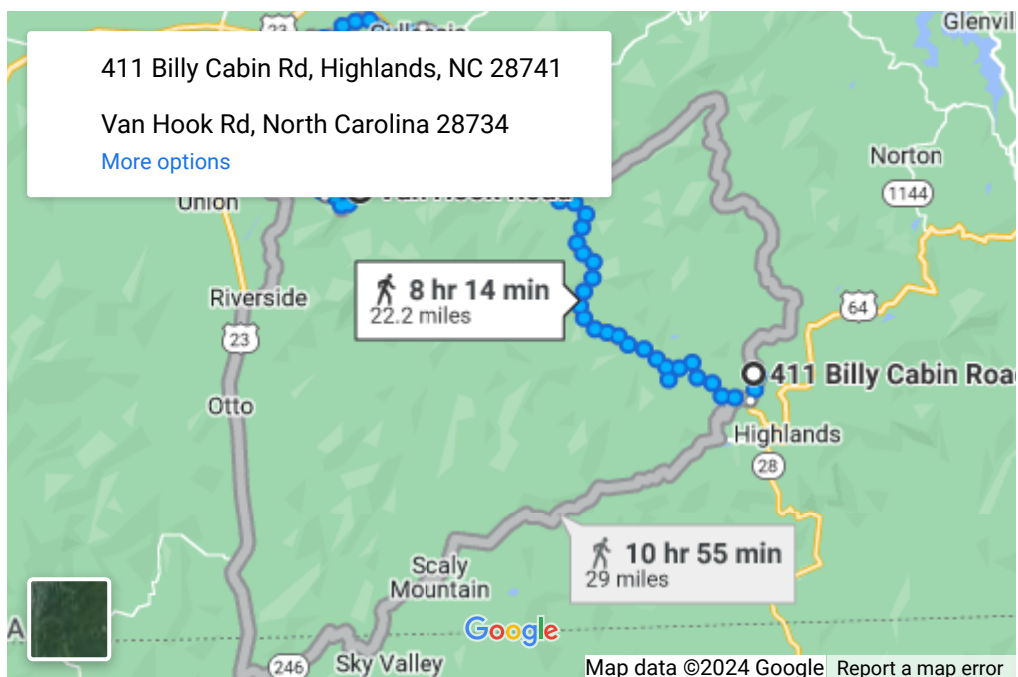


[Directions on Google Maps](#)

Van Hook Trail

This 0.5 mile trail is located between Van Hook Glade and Cliffside Lake.

This 0.5 mile trail is located between Van Hook Glade and Cliffside Lake. An additional 0.5 mile walk is next to a road that leads to Cliffside Lake.

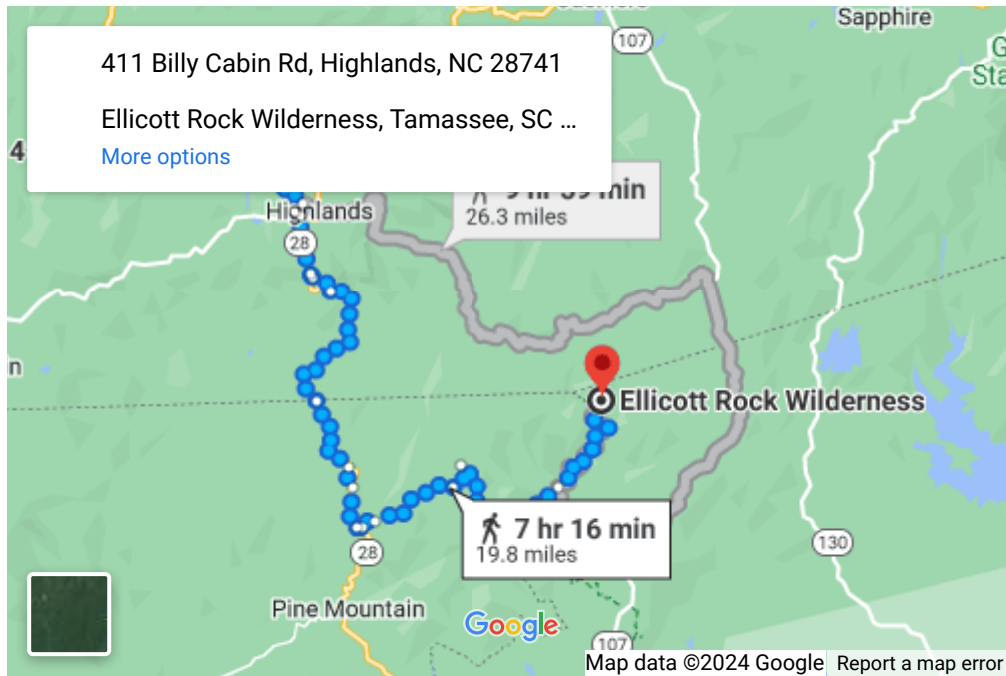


[Directions on Google Maps](#)

Ellicott's Rock Wilderness Area

Encompassing 9,012 acres, the steep terrain of the Ellicott Rock Wilderness Area offers numerous mountains and waterfalls to explore.

Encompassing 9,012 acres, the steep terrain of the Ellicott Rock Wilderness Area offers numerous mountains and waterfalls to explore. Two trails to Ellicott's Rock are described below.

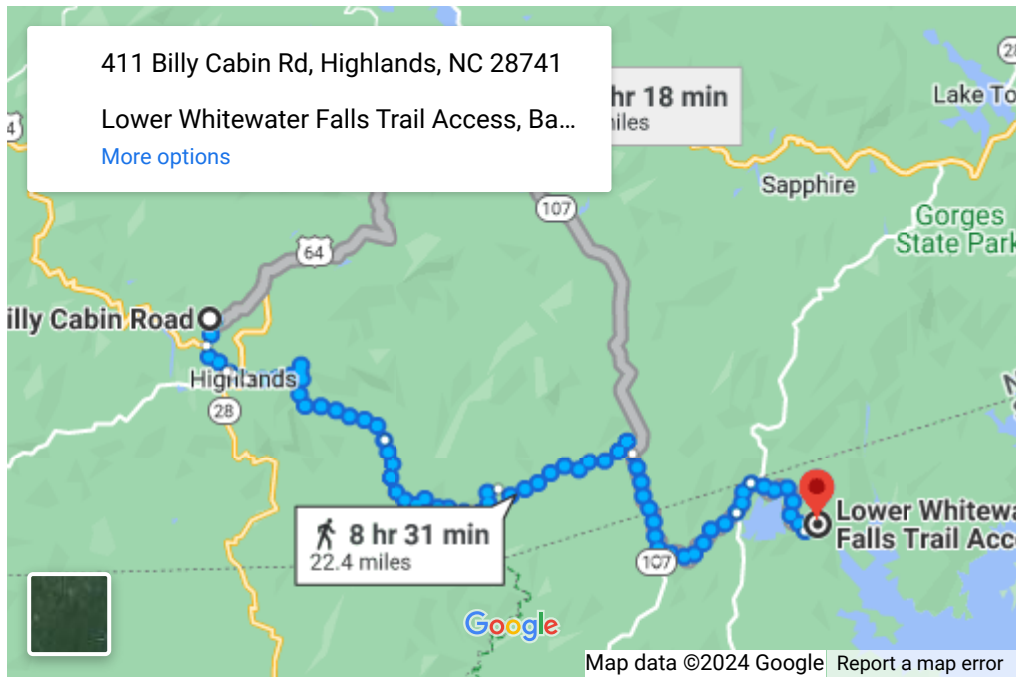


Directions on Google Maps

Bad Greek Trail

This is a well-laid and marked 3-mile trail connecting the Chattooga River Trail to Bull Pen Road.

This is a well-laid and marked 3-mile trail connecting the Chattooga River Trail to Bull Pen Road. The trail starts on an old logging road. It then descends through a series of switchbacks to the river. Once at the river, take the Chattooga River Trail left for a short distance to Ellicott's Rock.



Directions on Google Maps

Ellicott's Rock Trail

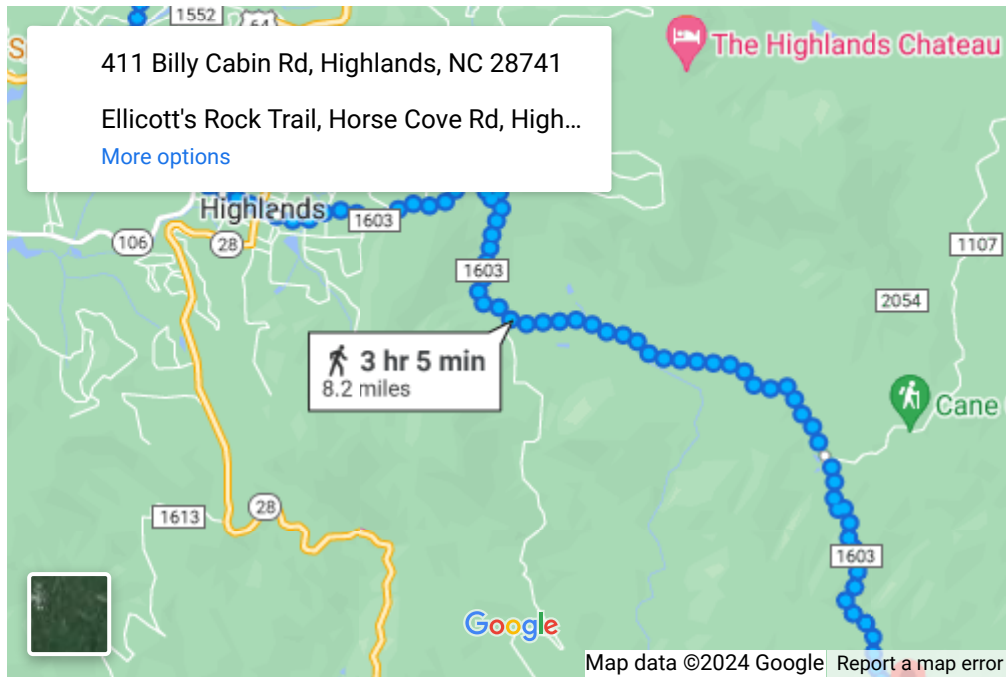
This trail follows an old roadbed through a rich pine forest.

This trail follows an old roadbed through a rich pine forest. At 2.0 miles there is an intersection of two trails; continue straight. At 2.7 miles there

is another junction; bear left and descend to the river. To reach Ellicott's Rock you must ford the river. Water depth will vary. During the summer wading should not be difficult. After fording, take the Chattooga River Trail to the right for a short distance to Ellicott's Rock.

Turn right from Flat Mnt. Rd towards Highlands, left on Main Street until the road becomes Horse Cove Road, for 4.5 miles to intersection of Bull Pen Road. Turn right on Bull Pen Road. Bad Creek trail begins on right, 3 miles east of bridge. Ellicott's Rock Trail

trail head is 1.8 miles down Bull Pen Road. Both drop steeply down from opposite sides of the river near Ellicott's Rock.



Directions on Google Maps

Glades Road Caves

This is a nice 3.5 mile, moderate loop hike through the forest.

This is a nice 3.5 mile, moderate loop hike through the forest that follows an old roadbed that was used for boot-logging long ago with multiple cavernous exploration opportunities. The Cherokee Indians used these caves. As you're hiking along you will notice side trails/old roadbeds. Stay to your right and on the obvious trail. A mixed terrain can be expected. A small spring flows through portions of the trail once you get closer to the caves, but again, nothing too serious to navigate. Approximately 17-20 minutes into your hike you will come upon another small brown trail sign that says "loop" on it. Keep to your right here, you are approx. Eight minutes from the caves on your left and uphill. The first "cave" you come to is small but very interesting to explore. Scoot underneath the overhang to get some pretty cool views of how the rocks have slid into place over the years. Take Horse Cove Road for 4.5 curvy miles down into the cove until you come to a fork in the road. Turn right at fork on Bull Pen Road. Go 1 mile and take Glades Road on the right. In 0.3 miles look for large, grassy parking area on the left. Trail head is approximately 50 ft. to the right of the parking area.

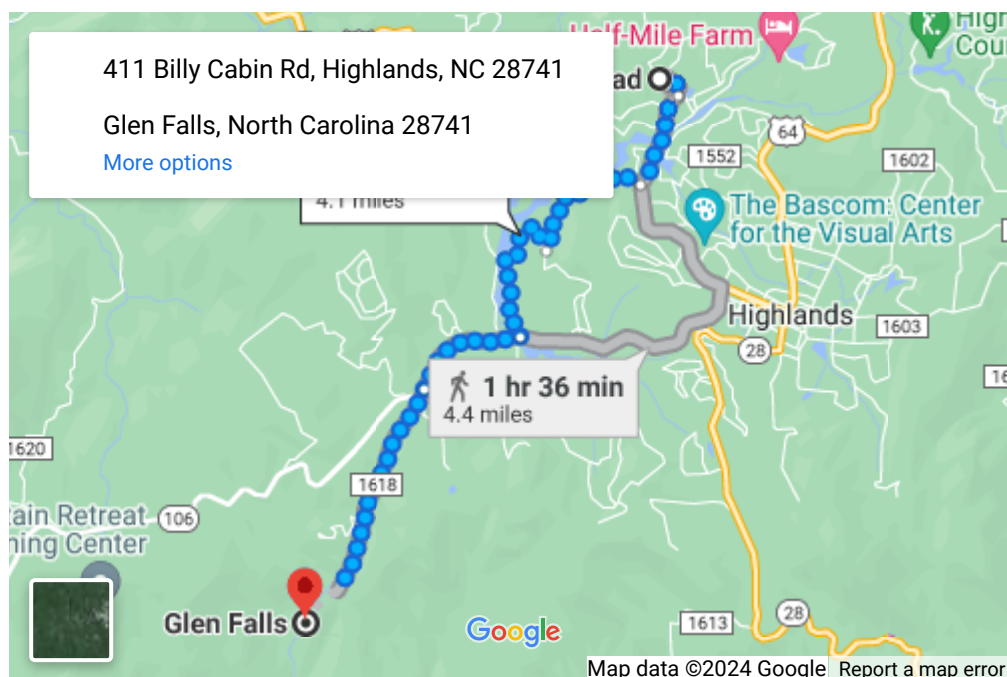
Glen Falls and Trail

Glen Falls is a series of three beautiful cascades.

Glen Falls is a series of three beautiful cascades. The trail descends some 700 feet and starts at the top of the falls. You can return after seeing the first or second waterfall and still have

an enjoyable walk. Or go all the way to the third waterfall!

From the intersection of US 64 and Hwy 106 in Highlands, NC take Hwy 106 South for 2 miles. Turn left at sign for Glen Falls, then immediately right onto gravel road. Take the road one mile to the parking area. The Glen Falls trail continues in the same direction of the road. (The trail to the right goes to Chinquapin Mountain, a 3.2 mile (round trip) moderate hike).

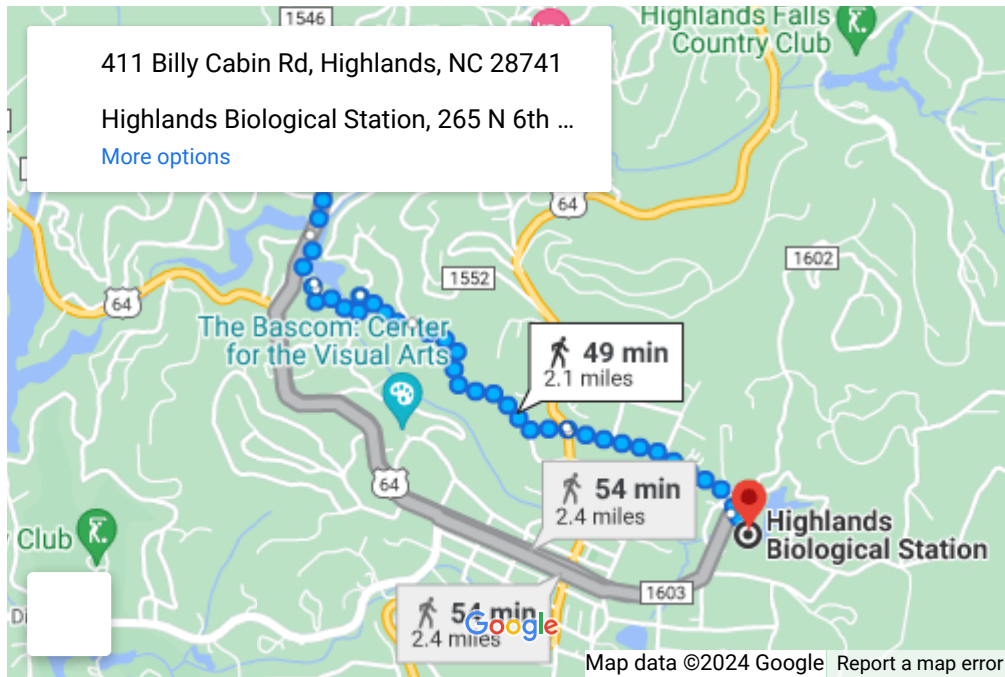


Directions on Google Maps

Highlands Biological Center

The Highlands Botanical Gardens and Nature Center at the Biological Station serves as a living museum of labeled native plant species.

The Highlands Botanical Gardens and Nature Center at the Biological Station serves as a living museum of labeled native plant species. Take the Lower Lake and Upper Lake Trails around Lindenwood Lake to connect with Rhododendron Trail or explore the gardens and loop trails throughout the Garden. All trails range from 0.1 to 0.2 miles.

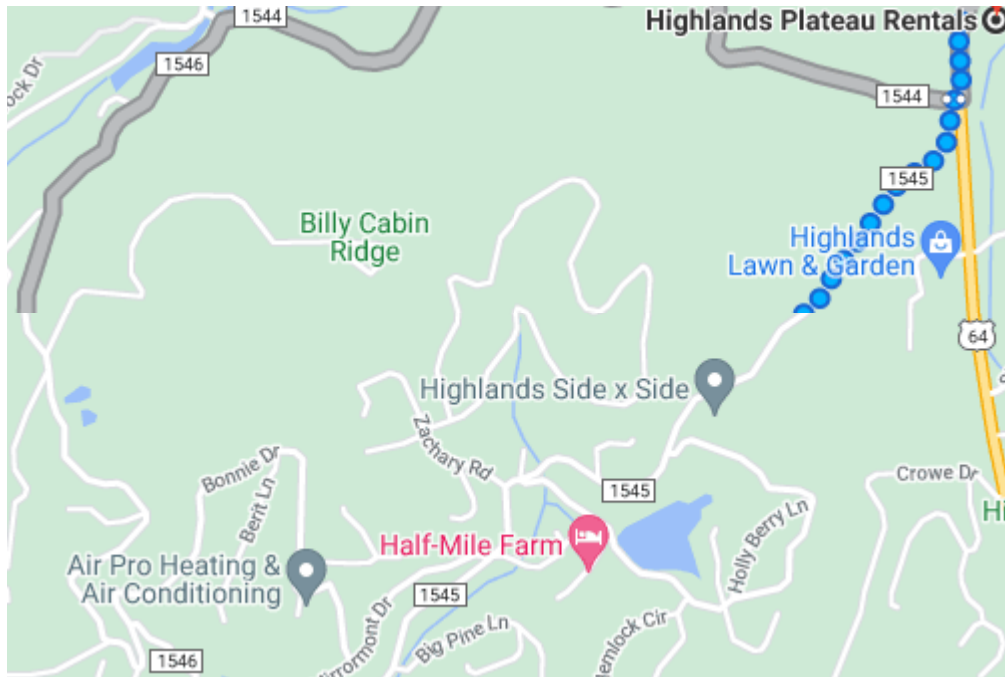


Directions on Google Maps

Highlands Plateau Greenway - Multiple Trails

The Greenway contains over five miles of sidewalks and natural trails that are open and free to the public daily from sunrise to sunset.

The Greenway contains over five miles of sidewalks and natural trails that are open and free to the public daily from sunrise to sunset. The trails connect natural areas and historic sites in the town and provide alternate walking and jogging routes to shopping, educational offerings, and civic destinations. Existing and proposed trails incorporate botanical points of interest, historic sites, important birding areas, art, scenic overlooks, and other areas of natural beauty. The Greenway is intended for foot traffic only and its trails are rated as easy, moderate or difficult to indicate health and fitness opportunities for all user levels.



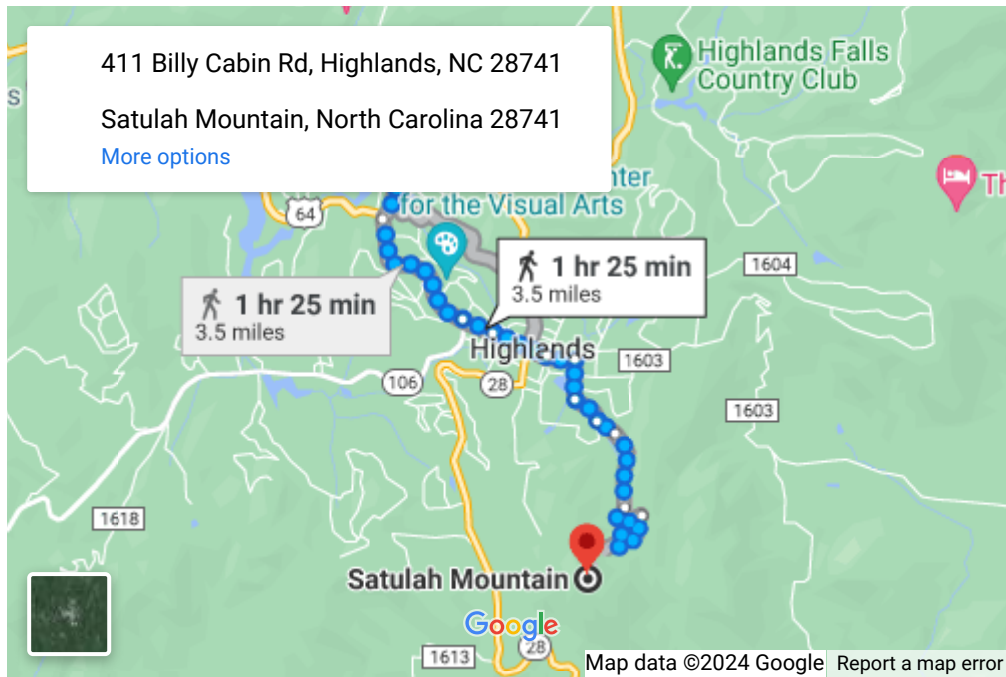
Directions on Google Maps

Satulah Mountain Trail

The Satulah Mountain Trail is a short hike along an old roadbed to a peak of 4543 ft. just south of Highlands.

The Satulah Mountain Trail is a short hike along an old roadbed to a peak of 4543 ft. just south of Highlands. There is a 270° view to the south, east, and west. Views of the Piedmont, the Blue Valley, and Rabun Bald are excellent. The trail is a steady climb of about 400 ft. over a distance of about half a mile one way.

Park your vehicle in downtown Highlands. Then walk along Hwy 28 South toward Walhalla for 0.2 miles until the road makes a sharp curve to the right. Go straight ahead at the curve onto Satulah Road. Half a mile up the road the road forks. Continue straight ahead on the left fork to the end of the road, a distance of about 0.4 miles. The trail to Satulah Mountain is the rocky old roadbed to the right. Follow this roadbed an additional half a mile to the clearing at the top of the mountain.

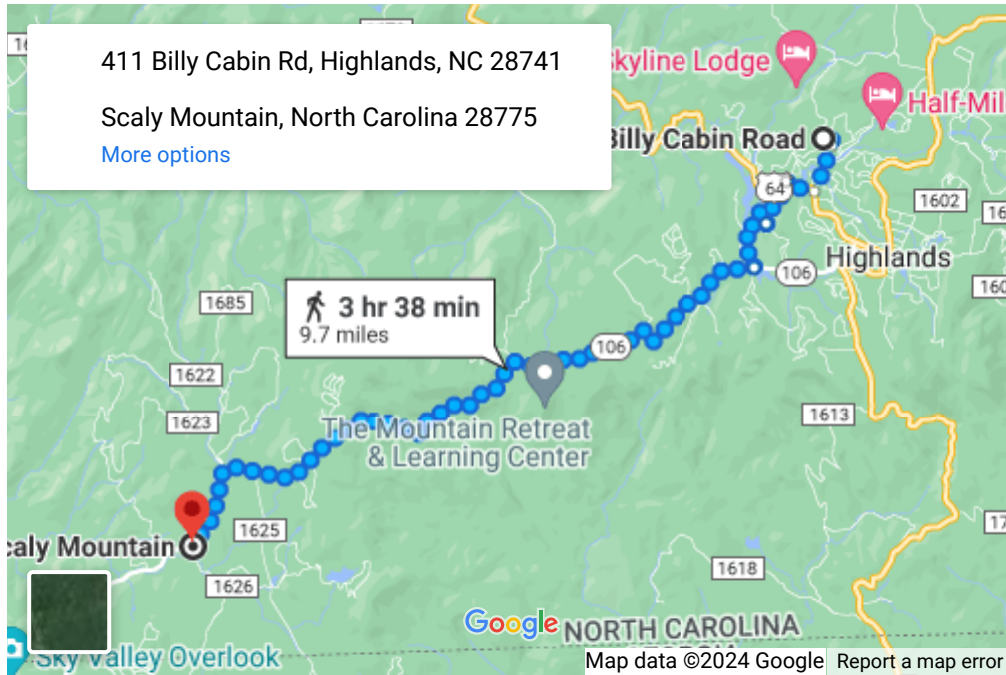


Directions on Google Maps

Scaly Mountain

Take this moderate to difficult hike along the Bartram Trail to the top of Scaly Mountain, marked by yellow blazes.

Take this moderate to difficult hike along the Bartram Trail to the top of Scaly mountain, marked by yellow blazes. The summit offers a beautiful view of the Appalachians and Piedmont. From Highlands drive south on NC 106 for 5.7 miles to the Osage Mountain Vista parking area. The trail starts across the road from the overlook. (This trail is not suitable for small children.)

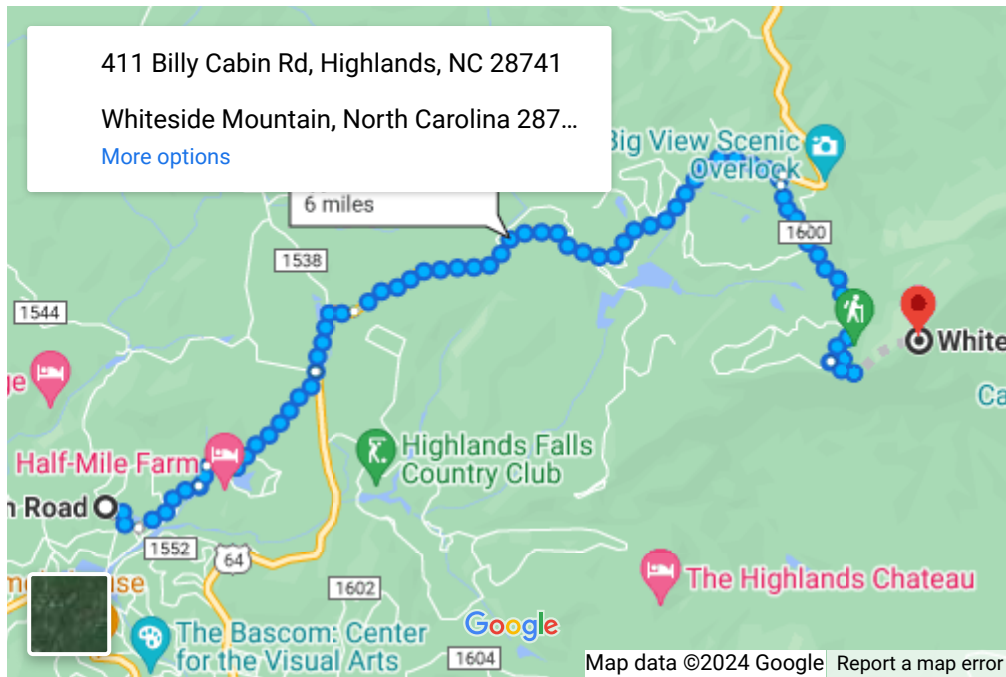


Directions on Google Maps

Whiteside Mountain Hike

Enjoy the amazing experience of one of America's landmarks along the Eastern Continental Divide.

Enjoy the amazing experience of one of America's landmarks along the Eastern Continental Divide. Whiteside Mountain rises to an elevation of 4,930 feet and is the jewel of the Appalachians. Learn the history and nature of this million-year-old rock as you hike the "moderate" two-mile round-trip trail to the summit. Whiteside Mountain is located midway between Cashiers and Highlands on US 64, on the Jackson/Macon County line known as the "Big View" overlook. Just west of the Jackson/Macon County line, turn onto Whiteside Mountain Road (SR #1690) at the entrance to Wildcat Cliffs Country Club (right turn coming from Highlands). Go one mile to the well-marked parking area on the left. This is a fee area with the National Forest Service. The charge is \$2.00 per car. There is a limited restroom facility located in the parking area.



Directions on Google Maps

Yellow Mountain/Shortoff Mountain

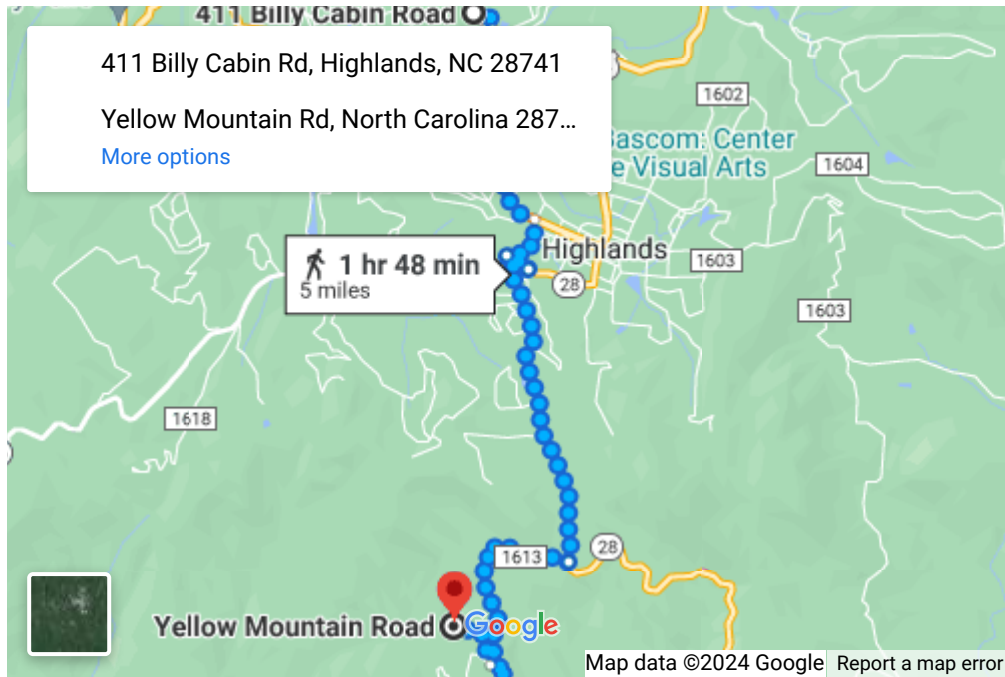
Yellow Mountain is a long hike with a fair amount of climbing and views in all directions.

Yellow Mountain: 4.8 difficult miles one way

Shortoff Mountain: 1.5 easy miles

A short, easy hike to a view of the Buck Creek area; Shortoff Mountain offers views to the south. Yellow Mountain involves a long hike with a fair amount of climbing, offering views in all directions. Plan for a full day to complete this trail, which traverses three beautiful mountains: Cole, Shortoff, and Yellow. The destination is the spectacular panoramic vista seen from the top of Yellow Mountain.

To find the trailhead for Yellow Mountain, travel 2.3 miles until you see the trail on the right. Look for the steps marking the trailhead. Note that there is no cell service in this area.



Directions on Google Maps

Highlands Botanical Garden Trails

Nearly 500 species of mosses, ferns, wildflowers, shrubs and trees flourish in natural forest, wetlands and old-growth plant communities connected by trails and board walks.

Nearly 500 species of mosses, ferns, wildflowers, shrubs and trees flourish in natural forest, wetlands and old-growth plant communities connected by trails and boardwalks. Several unique demonstration gardens display collections of Native Azaleas, Plants of the Cherokee, Mosses and Liverworts, Wildflowers, Butterfly-pollinated and Rock Outcrop species. Horticulturists offer free, guided tours every Monday from May 23 to September 5 at 10:30 am. Several workshops on gardening are also offered. The Botanical Garden, part of the Highlands Biological Station, is free and open to the public year-round from sunrise to sunset.

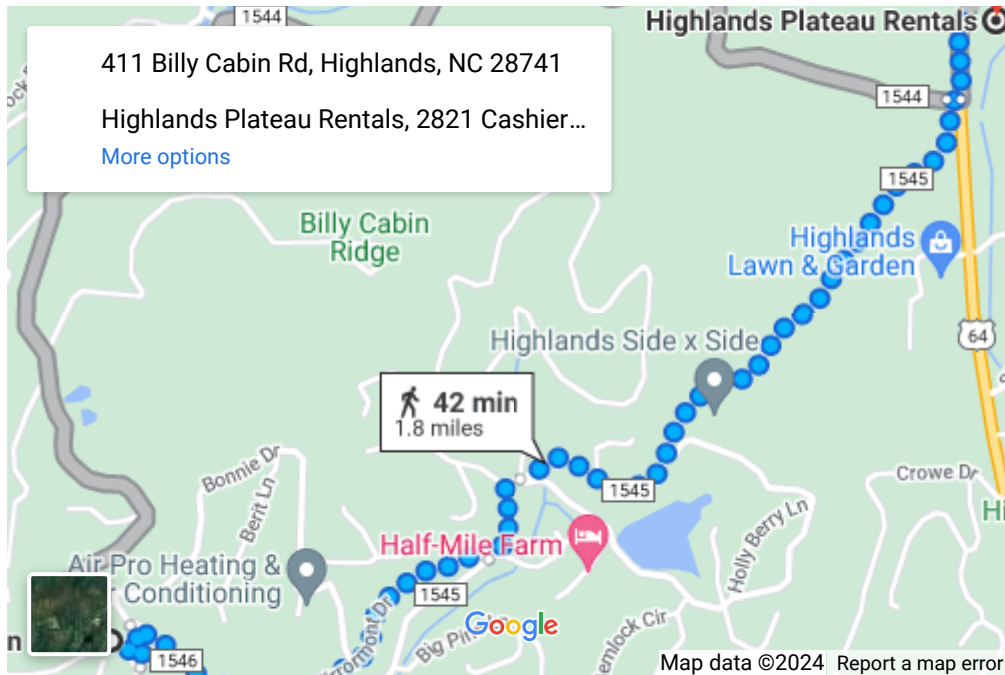
Highlands Plateau Greenway - Multiple Trails

The Highlands Plateau Greenway is a non-profit organization whose mission is to develop a system of walking and hiking trails that protect and connect the natural settings and historic sites of the Highlands, NC area.

The Highlands Plateau Greenway is a non-profit organization whose mission is to develop a system of walking and hiking trails that protect and connect the natural settings and historic sites of the Highlands, NC area. It is intended to be a locally owned and managed trail system for walkers and hikers of existing and planned paths along a continuous, safe, green

route, easily identified through signage, maps, and user guides designed to promote the public's enjoyment and appreciation of the natural and historical environment as well as quality of life on the Highlands plateau.

During the first half of 2015, volunteers contributed 234 hours of their time and effort, turning the Sled Run from Oak Street to Mill Creek into a beautiful and well-constructed entrance to the Greenway trail. They filled the water-laden marshes of the old Sled Run with surge stone and gravel for essential support and transplanted native shrubs, ferns, and mosses to adorn the rock-lined edges of the new trail. A pavilion was moved from Kelsey Hutchinson Founders Park to mark the gateway to the trail system on Oak Street, 2nd Street, and North 1st Street.



Directions on Google Maps

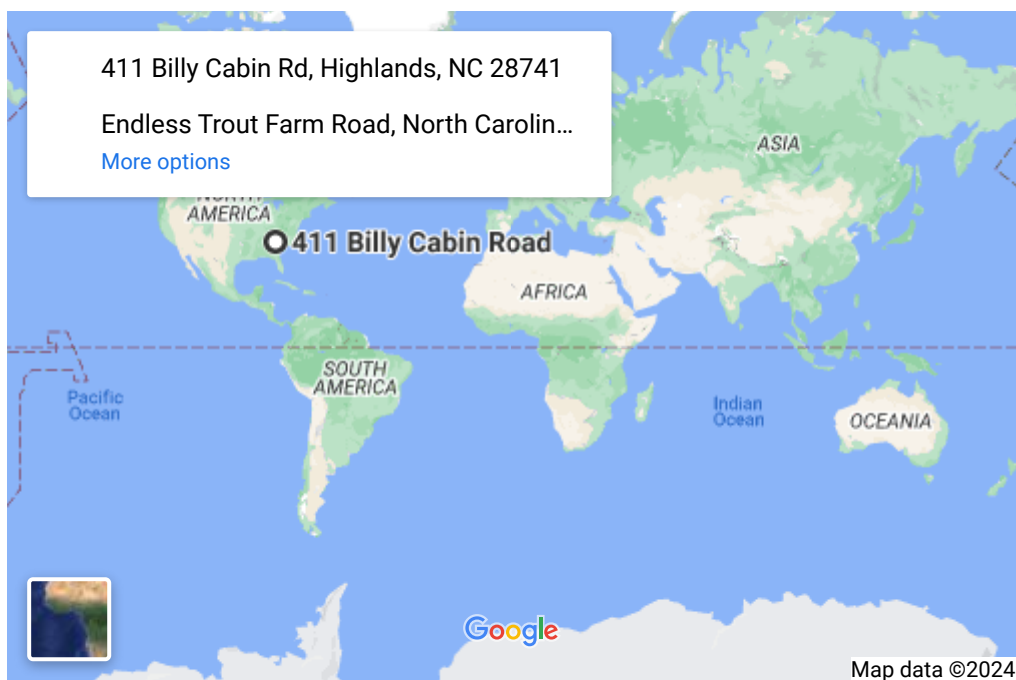
FAMILY FUN ACTIVITIES

Andy's Trout Farm



Located near Dillard, GA on 325 acres of mountain land that backs up to the Nantahala National Forest, there are plenty of outdoor activities at Andy's.

Located near Dillard, GA on 325 acres of mountain land that backs up to the Nantahala National Forest, there are plenty of outdoor activities at Andy's. Hike to waterfalls, gem mine or catch some trout for supper from the stocked ponds. For details, call 706-746-2550 or see andyst Trout Farm



[Directions on Google Maps](#)

Geocaching

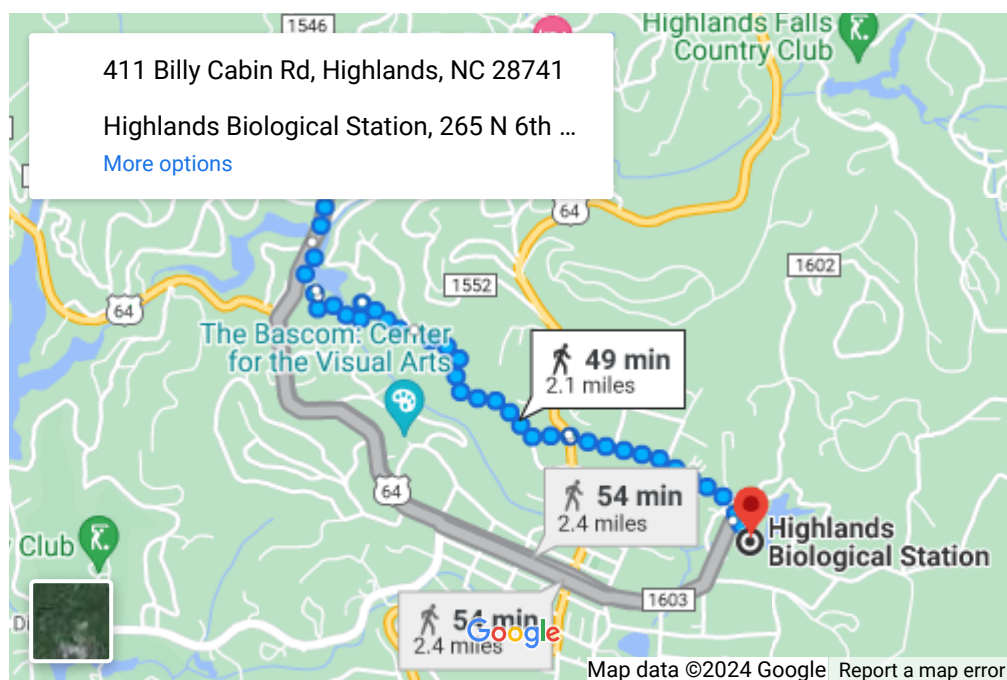
Geocaching is a high-tech treasure hunting game played throughout the world by adventure seekers equipped with GPS devices.

Geocaching is a high-tech treasure hunting game played throughout the world by adventure seekers equipped with GPS devices. The basic idea is to locate hidden containers, called geocaches, outdoors and then share your experiences online. Geocaching is enjoyed by people from all age groups, with a strong sense of community and support for the environment. There are over 400 geocaches in the Highlands area. Visit geocaching.com for a complete list and start your family fun.

Highlands Biological Station, Nature Center and Botanical Gardens

Tour the Highlands Botanical Garden to study the unique southern Appalachian natural environment.

Tour the Highlands Botanical Garden to study the unique southern Appalachian natural environment. The Botanical Garden is a must see for the nature lover and serves as a living museum of labeled native plant species. A guide will take you along the eight garden trails and show you the various flowers blooming throughout, each month there is a new flower blooming. Contact 828-526-2623 or highlandsbiological.org for more information.

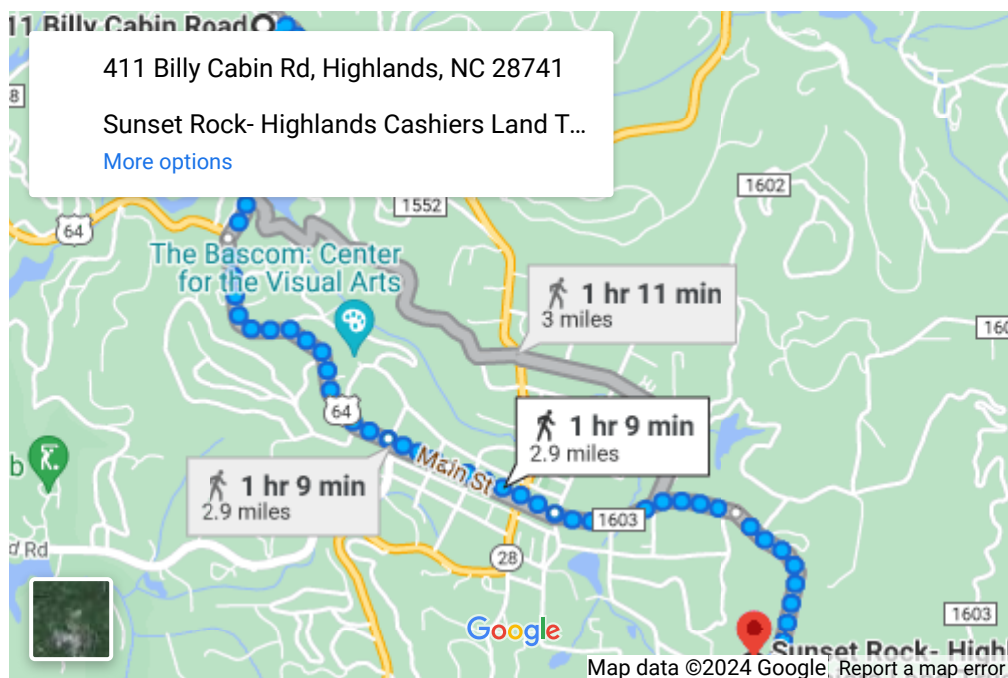


Directions on Google Maps

Sunset Rock Hike

Take a bird's eye view of the town from Sunset Rock - an ideal choice for a morning or an afternoon hike.

Take a bird's eye view of the town from Sunset Rock - an ideal choice for a morning or an afternoon hike. A short hike leads you to a natural cliff side amphitheater where slabs of granite provide front row seats to view Highlands, Brushy Face Mountain and the vista of Horse Cove.

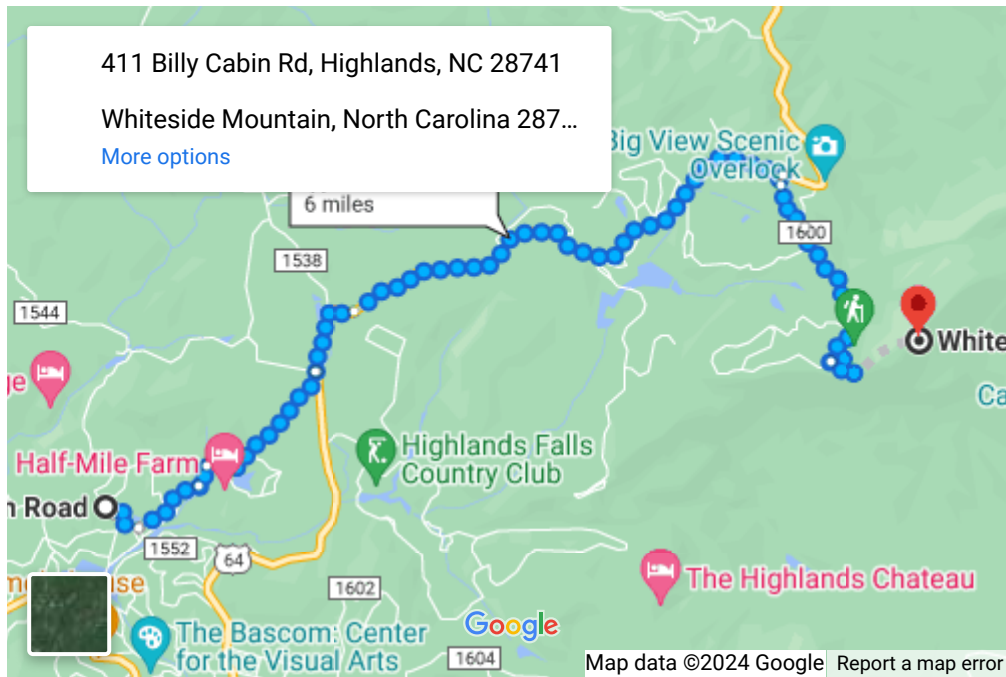


Directions on Google Maps

Whiteside Mountain hikes

At an elevation of 4,930 ft, this landmark along the Eastern Continental Divide is famous for its postcard view of the Blue Ridge Mountains.

At an elevation of 4,930 ft, this landmark along the Eastern Continental Divide is famous for its postcard view of the Blue Ridge Mountains. Whiteside Mountain is about 390 to 460 million years old, and legend says it is the oldest rock in the world. A two-mile loop around the back or north side of the mountain gives visitors a chance to view a variety of wildflowers. The trail climbs approximately 500 ft and can be walked in an hour, but allow plenty of time to take in the vistas.

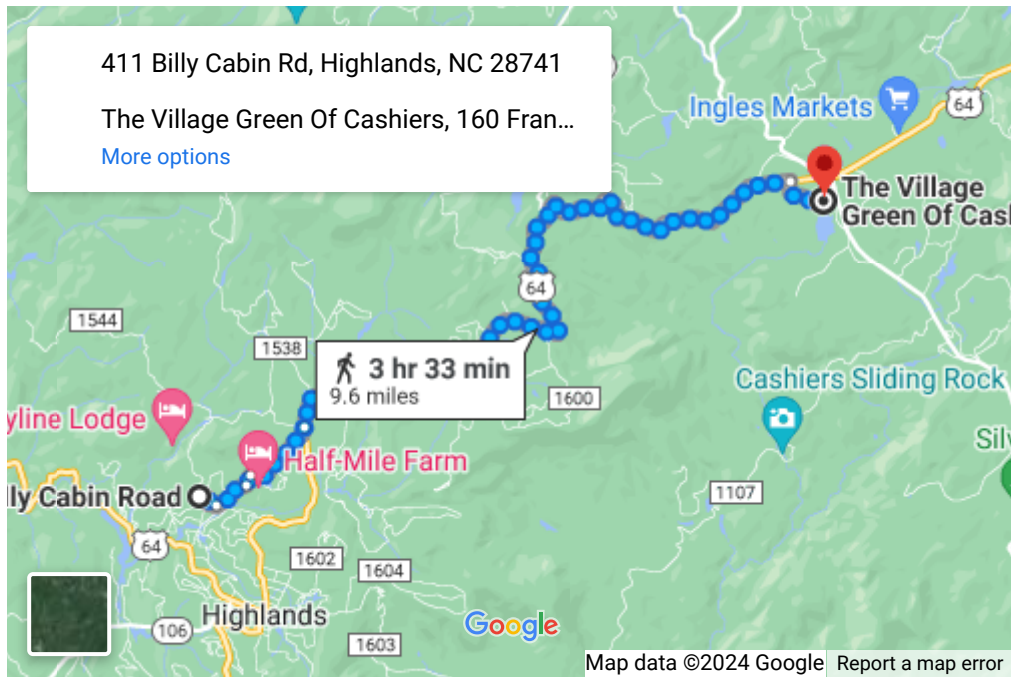


Directions on Google Maps

The Village Green

Playground called village play was designed by the children of cashiers in 2002.

"Playground called Village Play was designed by the children of Cashiers in 2002. The entire park is 12.5 acres and is open year-round for public use and enjoyment for the entire community. It is located in the heart of Cashiers, at the crossroads of HWY 64 and HWY 107, featuring a giant wooden children's playground called Village Play!"



Directions on Google Maps

Signal Ridge Marina

Only available full service marina on the highest lake east of the Mississippi called lake Glenville!

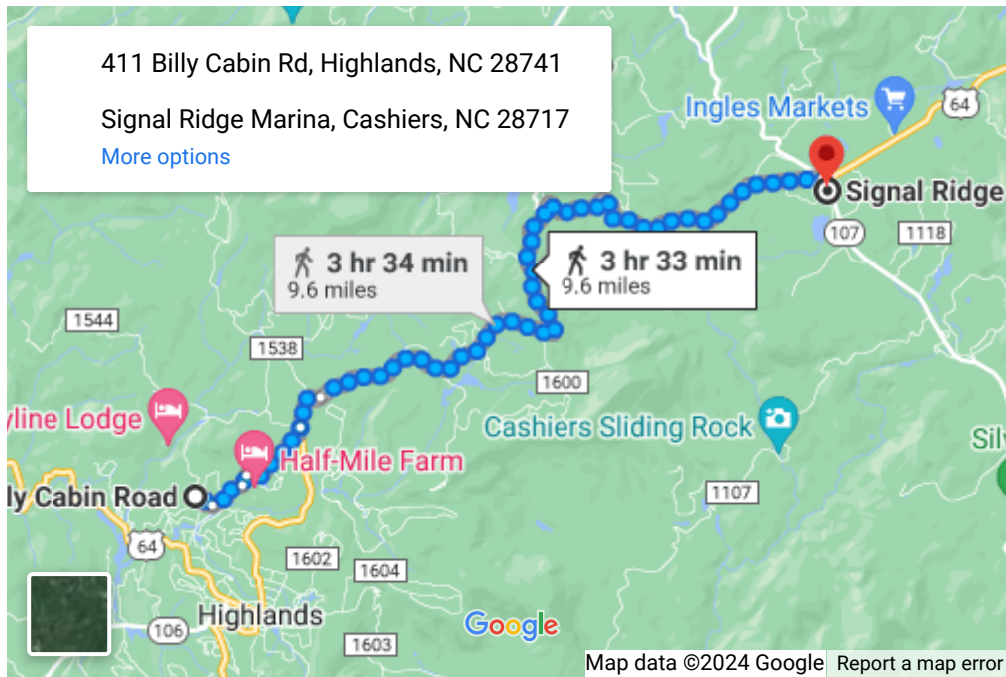
Only available full service marina on the highest

lake east of the Mississippi called lake Glenville! Whether you're interested to view one of three natural waterfalls by boat or wanting to have family outing on the water, signal ridge marina has you covered with rental pontoon boats and all of the possible water sport accessories you could want! Hourly & daily rates available: 828.743.2143 and reservations highly recommended.

📍 411-559 Billy Cabin Rd, Highlands, NC 28741, USA 📞 4155890851 📶 Big Billy Cabin

🌐 <https://www.cabinconnoisseur.com/listing/secluded-creekside-cabins-in-north-carolina/>

✉ stephen@thehighlandsconcierge.com



Directions on Google Maps

GEM MINING

Whitewater Equestrian Center

Featuring native and enriched stones, Whitewater is located in waterfall country above the breathtaking White Water Falls.

Featuring native and enriched stones, Whitewater is located in waterfall country above the breathtaking White Water Falls. Find gems and minerals. Sapphire was named for the sapphire mines in the area. Open year round.

Tel: 828-966-9646

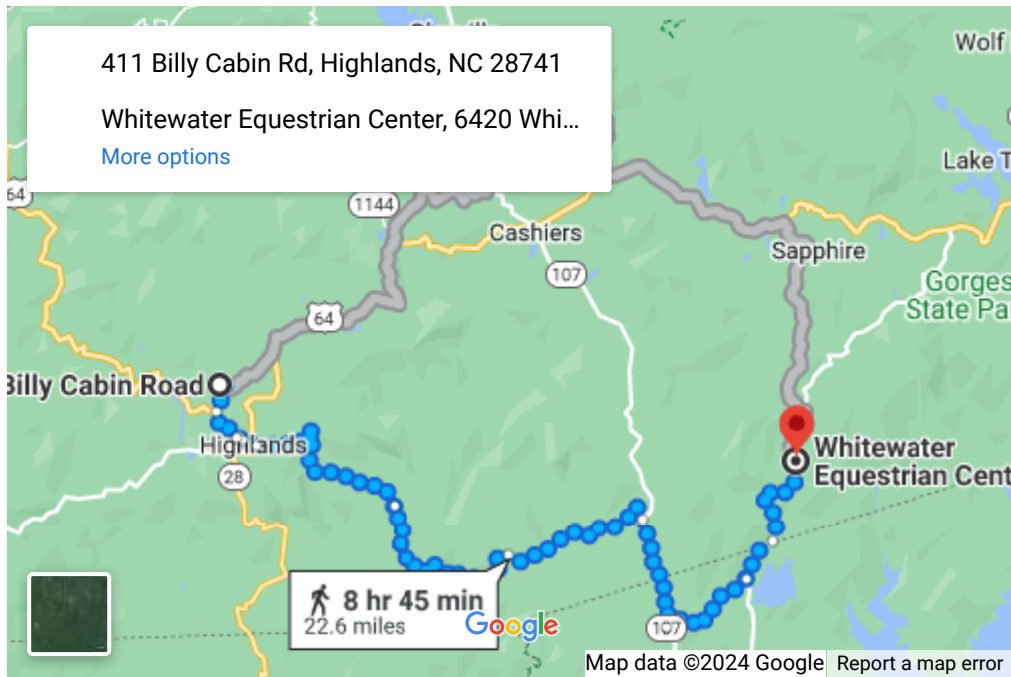
6420 Whitewater Road, Sapphire, NC

funhorsebackriding.com

📍 411-559 Billy Cabin Rd, Highlands, NC 28741, USA 📞 4155890851 📶 Big Billy Cabin

🌐 <https://www.cabinconnoisseur.com/listing/secluded-creekside-cabins-in-north-carolina/>

✉ stephen@thehighlandsconcierge.com

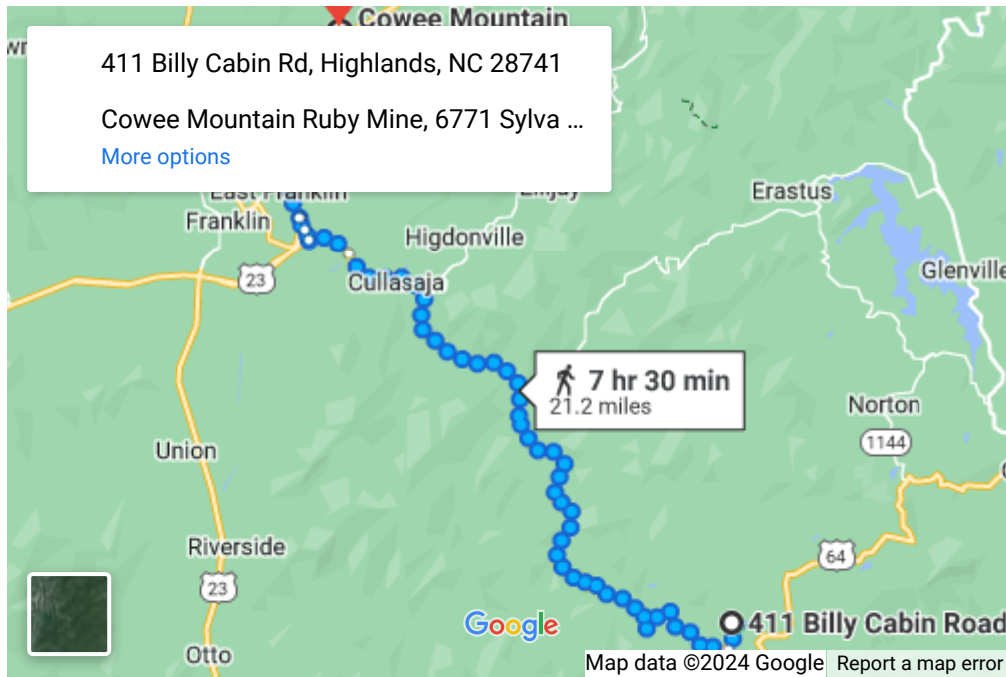


Directions on Google Maps

Cowee Mountain Ruby Mine

Located four miles north of Franklin at the foot of Cowee Mountain just off Highway 441, Cowee Mountain Ruby Mine is open daily from 9 am until 6 pm, March - November. T

Located at 6771 Sylva Road, Franklin, NC, Cowee Mountain Ruby Mine is situated four miles north of Franklin at the base of Cowee Mountain, just off Highway 441. It operates daily from 9 am to 6 pm, open from March through November. The mine offers two covered flumes, allowing visitors to mine for rubies rain or shine. For more information, you can contact them at 828-369-5271 or visit their website at coweemtnrubymine.com.

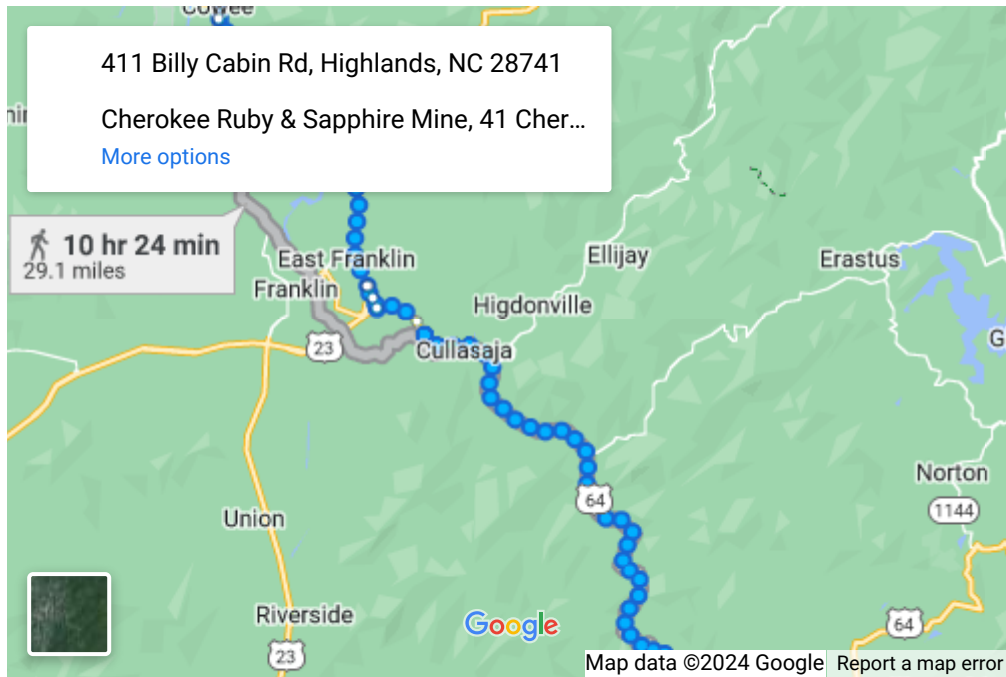


Directions on Google Maps

Cherokee Ruby & Sapphire Mine

Located four miles north of Franklin at the foot of Cowee Mountain just off Highway 441, Cowee Mountain Ruby Mine is open daily from 9 am until 6 pm, March - November.

Located at the foot of Cowee Mountain, just four miles north of Franklin off Highway 441, Cowee Mountain Ruby Mine welcomes visitors daily from 9 am to 6 pm, operating from March through November. The mine features two covered flumes, ensuring that mining activities can proceed regardless of the weather conditions.



Directions on Google Maps

Gold City Gem Mine

Home of the 1061-carat sapphire found at Gold City, featured in People Weekly, Disney Adventures and Rock & Gem Magazines.

Home of the 1061-carat sapphire found at Gold City, featured in People Weekly, Disney Adventures and Rock & Gem Magazines. Native and enriched gemstones buckets. Gold panning also available. New and improved large, covered flume for gem mining rain or shine. New inside heated flume for cold days.

Tel: 828-369-3905

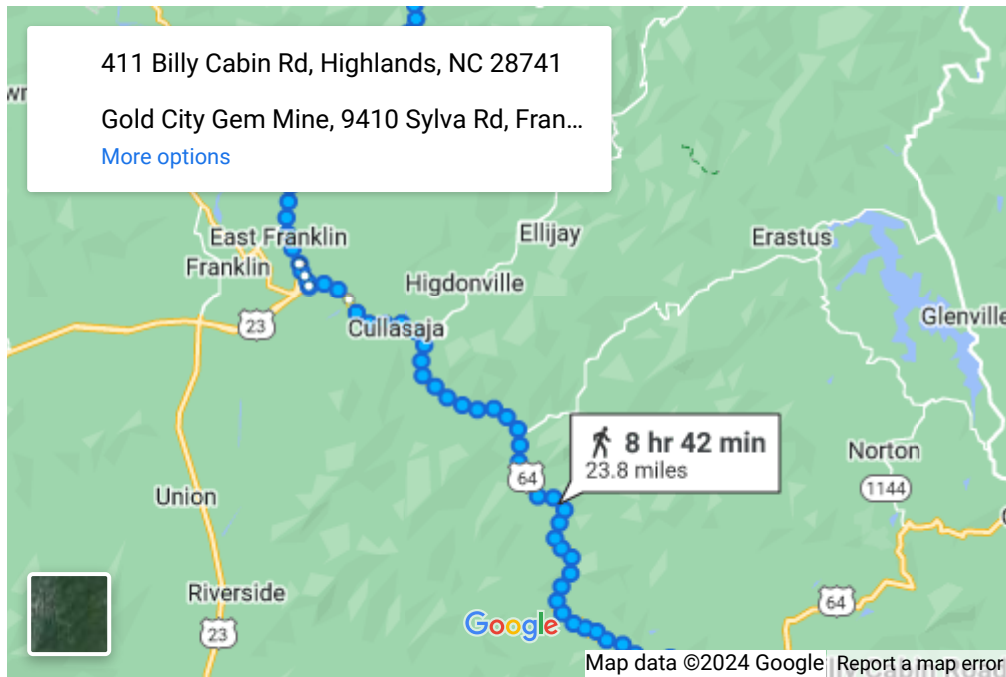
9410 Sylva Road, Franklin, NC

goldcityamusement.com

📍 411-559 Billy Cabin Rd, Highlands, NC 28741, USA 📞 4155890851 📶 Big Billy Cabin

🌐 <https://www.cabinconnoisseur.com/listing/secluded-creekside-cabins-in-north-carolina/>

✉ stephen@thehighlandsconcierge.com



Directions on Google Maps

Jackson Hole

Featuring native and enriched stones.

Featuring native and enriched stones. Located in waterfall country above the breathtaking Cullasaja Falls on Hwy. 28 & US 64 halfway between Franklin and Highlands. Gem cutting available, snack bar and gem shop on site. Covered gem mine makes it the perfect rainy-day activity.

Tel: 828-524-5850

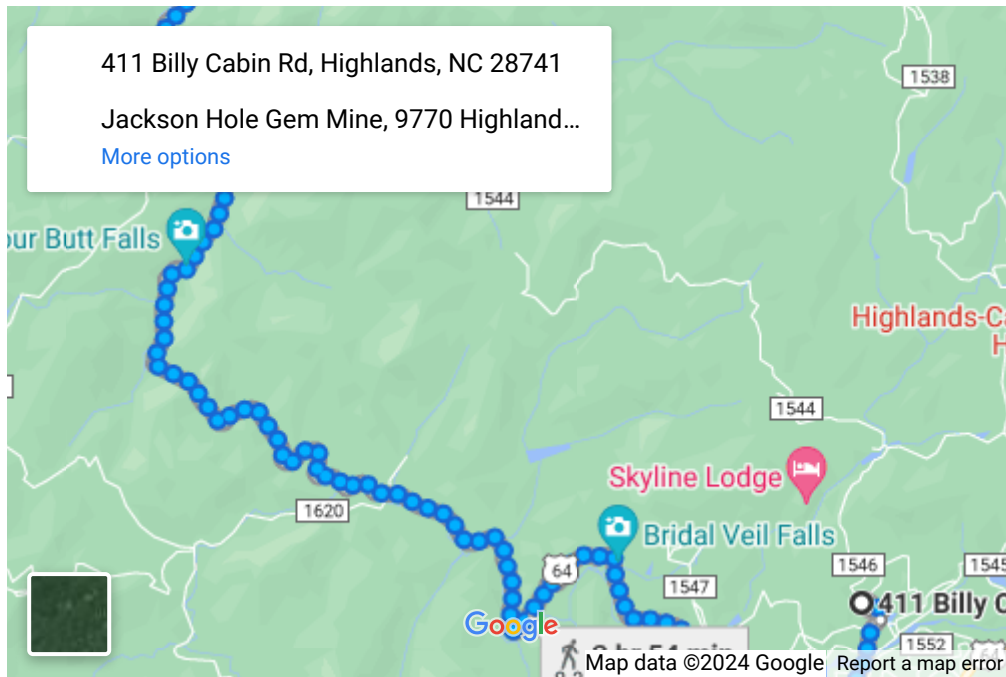
US 64 West, Highlands, NC

jacksonholegemmine.com

📍 411-559 Billy Cabin Rd, Highlands, NC 28741, USA 📞 4155890851 📶 Big Billy Cabin

🌐 <https://www.cabinconnoisseur.com/listing/secluded-creekside-cabins-in-north-carolina/>

✉ stephen@thehighlandsconcierge.com



Directions on Google Maps

Mason's Ruby and Sapphire Mine

It's one of Macon County's oldest and most productive mines.

Offering native only gem mining, this mine has an abundance of beautiful sapphires and occasional rubies. It's one of Macon County's oldest and most productive mines. Most will have success their first time. Dig your own dirt. Located in the Burningtown Community off Route 28 North. Follow signs.

Tel: 828-369-9742

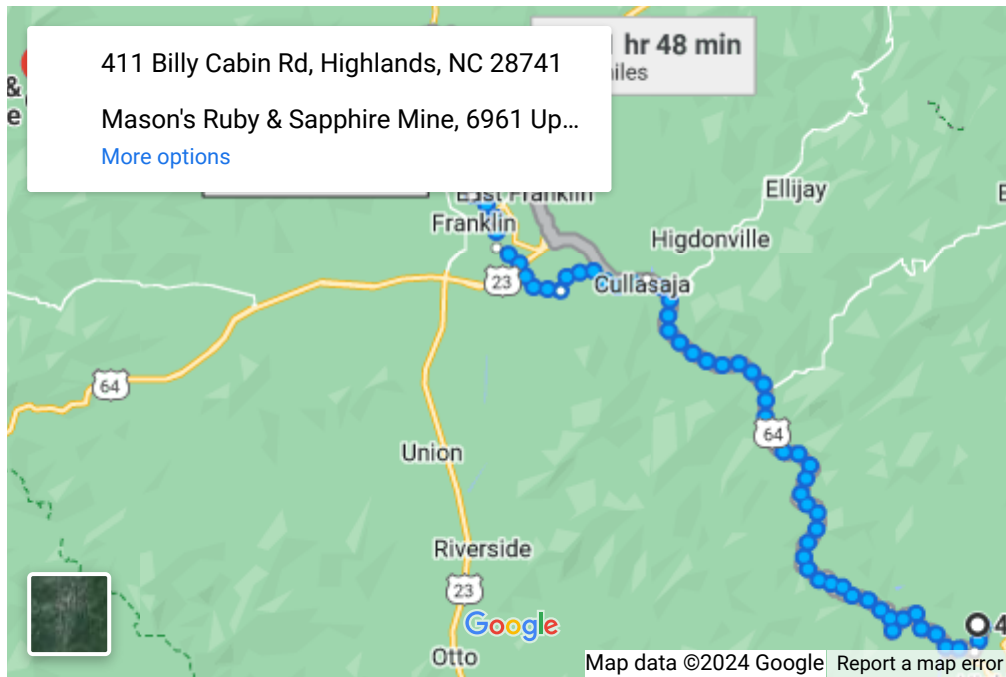
Route 28 North, Franklin, NC

masonsmine.com

📍 411-559 Billy Cabin Rd, Highlands, NC 28741, USA 📞 4155890851 📶 Big Billy Cabin

🌐 <https://www.cabinconnoisseur.com/listing/secluded-creekside-cabins-in-north-carolina/>

✉ stephen@thehighlandsconcierge.com



Directions on Google Maps

Rose Creek Mine

Mine for rubies, sapphires, garnets, emeralds and so much more.

Mine for rubies, sapphires, garnets, emeralds and so much more. Rose Creek has special buckets, gem kits, lapidary supplies, jewelry, opals and a world class collection of minerals. Dig your own dirt, first bucket free with admission. Help for beginners, equipment supplied, covered flume line, clean rest rooms, covered picnic tables and snacks. Group rates available, as is "gem dirt to go." Five miles north of Franklin on Hwy 28, left on Bennett Road before river.

Tel: 828-349-3774

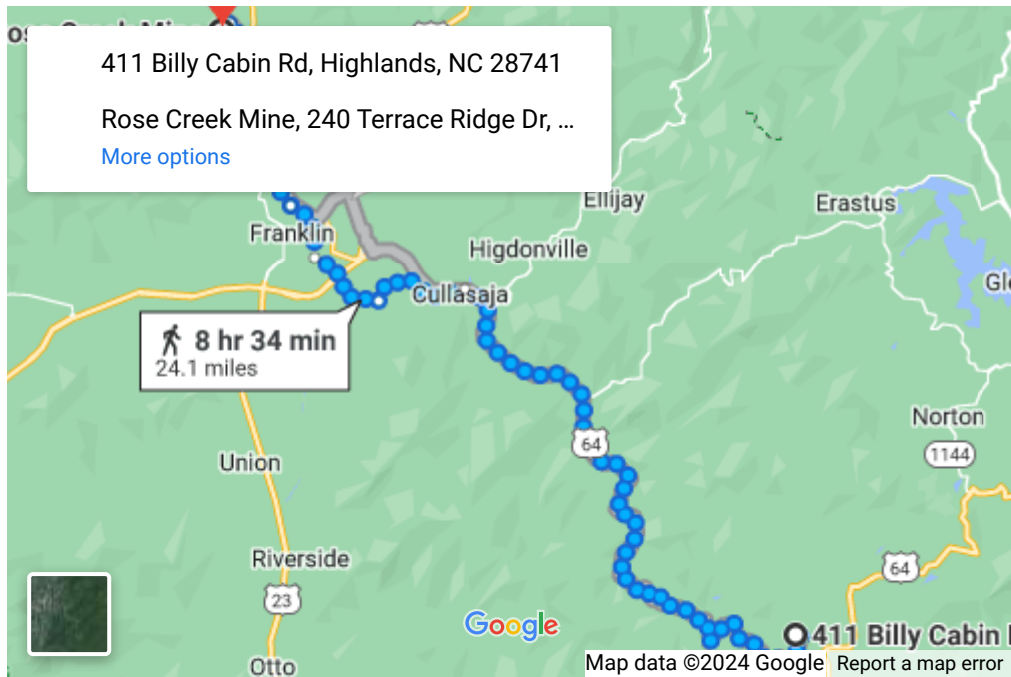
115 Terrace Ridge Drive, Franklin, NC

rosecreekmine.com

📍 411-559 Billy Cabin Rd, Highlands, NC 28741, USA 📞 4155890851 📶 Big Billy Cabin

🌐 <https://www.cabinconnoisseur.com/listing/secluded-creekside-cabins-in-north-carolina/>

✉ stephen@thehighlandsconciierge.com



Directions on Google Maps

Sheffield Mine

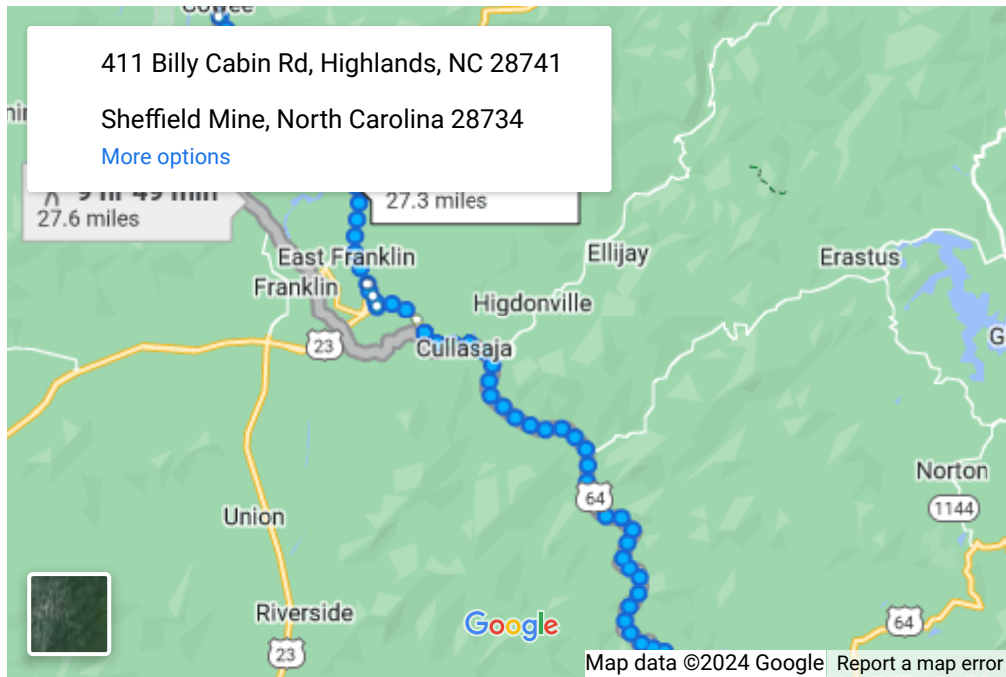
As featured on the Travel Channel, Sheffield Mine features native rubies and sapphires (some will “STAR”) or enriched rainbow buckets with semi-precious gems from around the world.

As featured on the Travel Channel, Sheffield Mine features native rubies and sapphires (some will “STAR”) or enriched rainbow buckets with semi-precious gems from around the world. Mine rain or shine at covered flumes. Also offers picnic tables, snacks and beverages, gem identification, stone cutting and setting and gift shop.

Tel: 828-369-8383

385 Sheffield Farms Road, Franklin, NC

sheffieldmine.com



Directions on Google Maps

FINE FOOD

On the Verandah



Dinner only

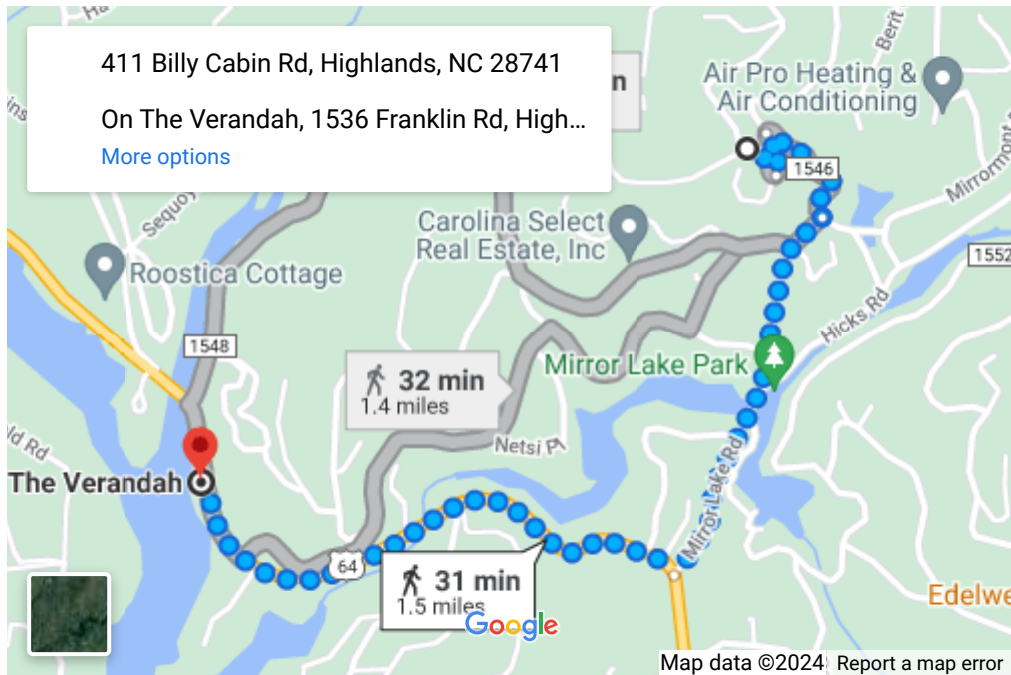
Dinner only

Open every day

Reservations suggested

International cuisine

Tel: 828.526.2338



Directions on Google Maps

Four65 Woodfire Bistro

Lunch & dinner

Lunch & dinner

Open every day

No lunch on Wednesday

First come, first serve

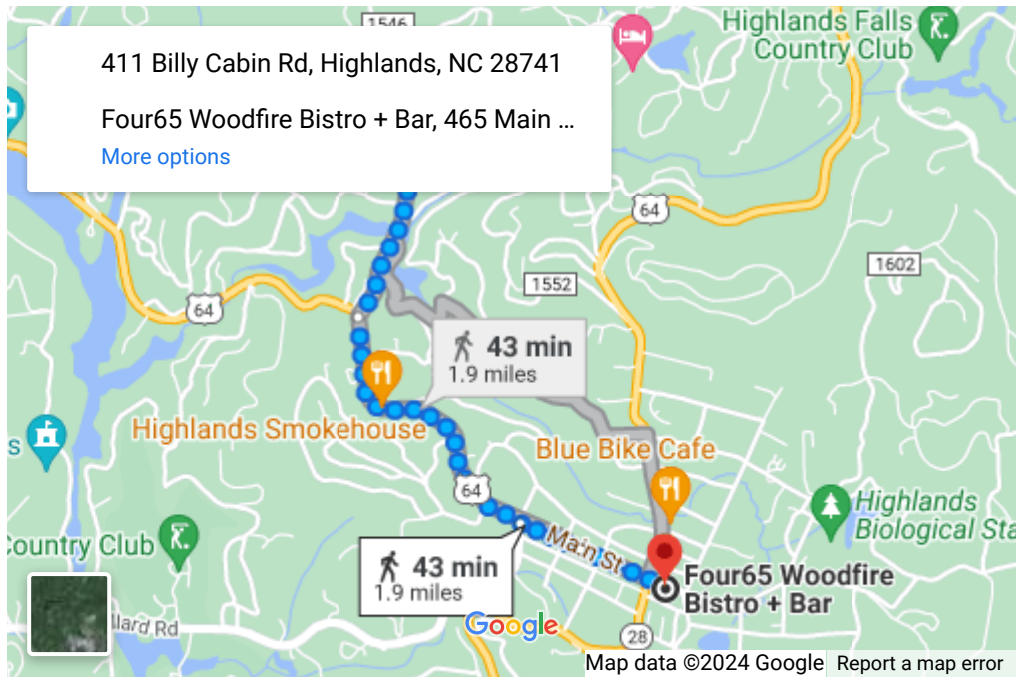
Pizzas/salads

Tel: 828.787.2990

📍 411-559 Billy Cabin Rd, Highlands, NC 28741, USA 📞 4155890851 📶 Big Billy Cabin

🌐 <https://www.cabinconnoisseur.com/listing/secluded-creekside-cabins-in-north-carolina/>

✉ stephen@thehighlandsconcierge.com



Directions on Google Maps

Blue Bike Café

Breakfast all day

Breakfast all day

Breakfast served until 3PM

Closed Sunday

First come, first serve

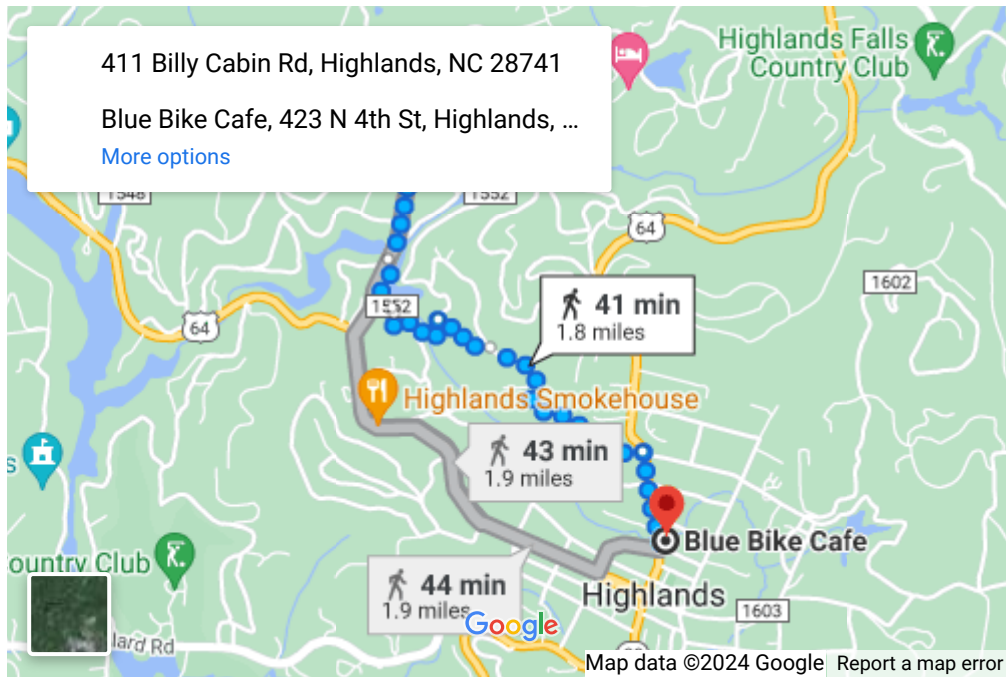
Take-out available

Tel: 828.526.9922

📍 411-559 Billy Cabin Rd, Highlands, NC 28741, USA 📞 4155890851 📶 Big Billy Cabin

🌐 <https://www.cabinconnoisseur.com/listing/secluded-creekside-cabins-in-north-carolina/>

✉ stephen@thehighlandsconcierge.com



Directions on Google Maps

Madison's at Old Edwards Inn

Lunch & dinner

Lunch & dinner

Open every day

Reservations suggested

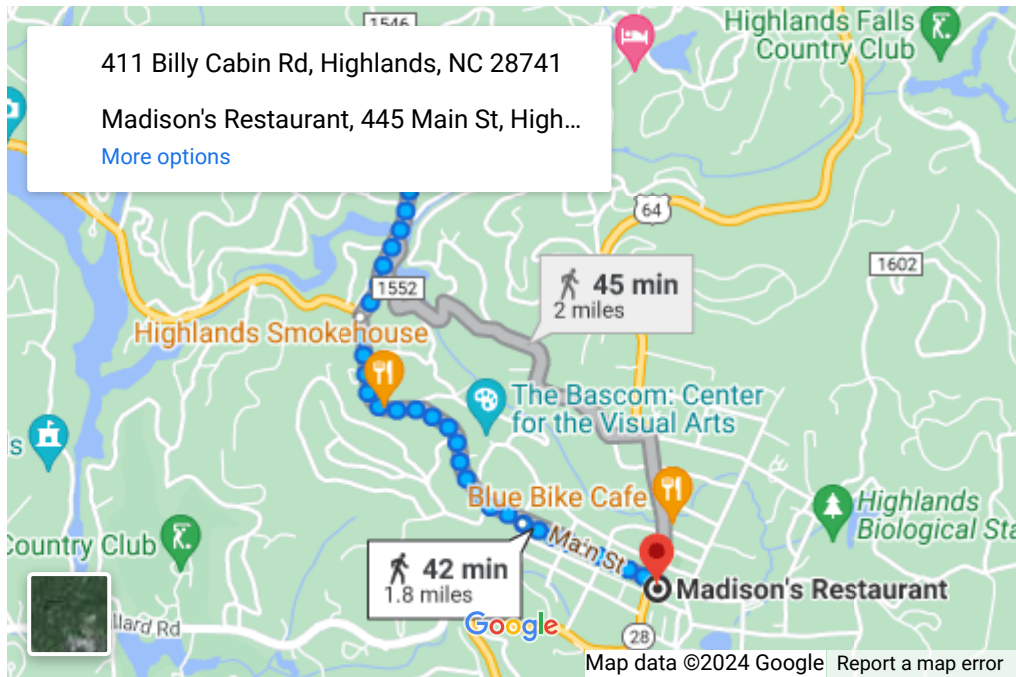
European small portion plates

Tel: 828.787.2525

📍 411-559 Billy Cabin Rd, Highlands, NC 28741, USA 📞 4155890851 📶 Big Billy Cabin

🌐 <https://www.cabinconnoisseur.com/listing/secluded-creekside-cabins-in-north-carolina/>

✉ stephen@thehighlandsconcierge.com



Directions on Google Maps

Wine Garden at Old Edwards Inn

Lunch & dinner

Lunch & dinner

Open every day

First come, first serve

Same menu as Madison's

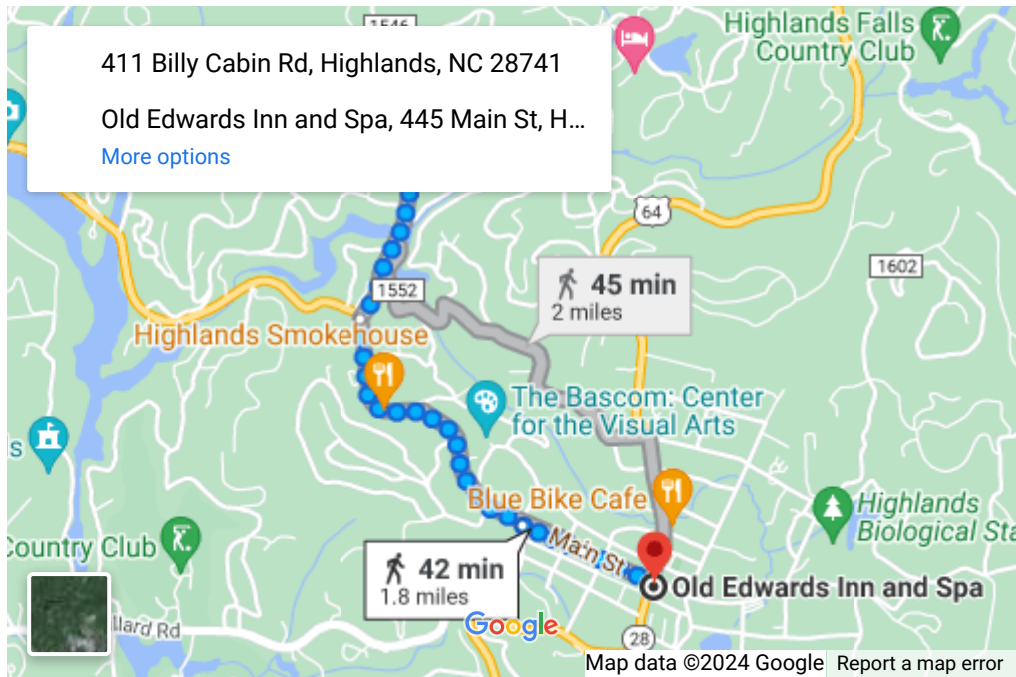
With outdoor dining

Tel: 828.787.2525

📍 411-559 Billy Cabin Rd, Highlands, NC 28741, USA 📞 4155890851 📶 Big Billy Cabin

🌐 <https://www.cabinconnoisseur.com/listing/secluded-creekside-cabins-in-north-carolina/>

✉ stephen@thehighlandsconcierge.com



Directions on Google Maps

Wolfgang's Restaurant & Wine Bistro

Dinner only

Dinner only

Wednesday - Sunday

Reservations suggested

Southern classics

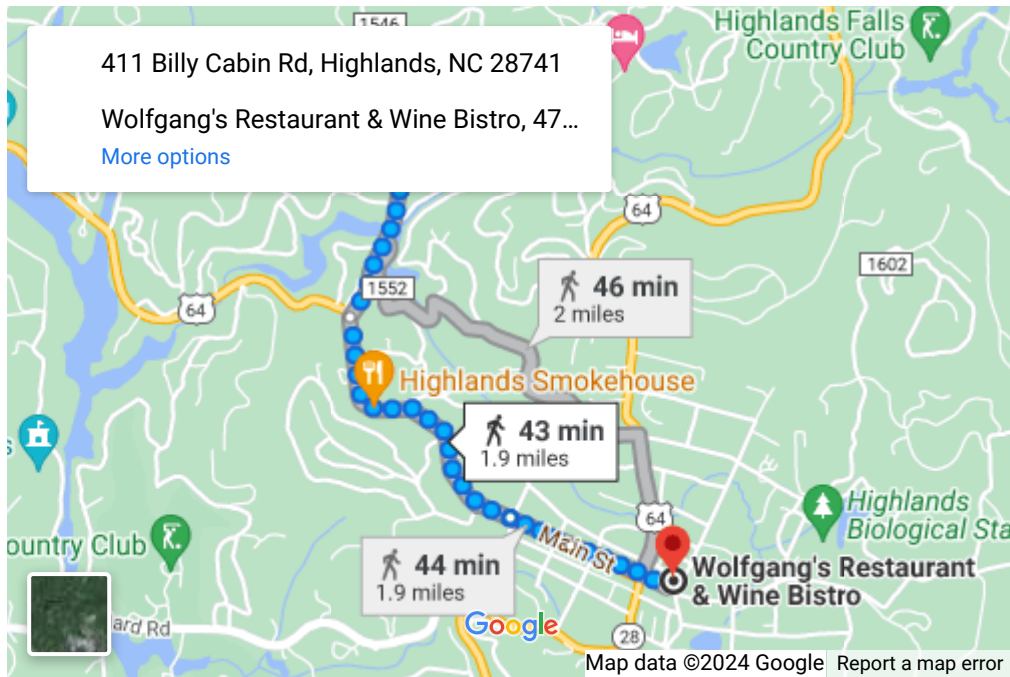
German & Cajun influences

Tel: 828.526.3807

📍 411-559 Billy Cabin Rd, Highlands, NC 28741, USA 📞 4155890851 📶 Big Billy Cabin

🌐 <https://www.cabinconnoisseur.com/listing/secluded-creekside-cabins-in-north-carolina/>

✉ stephen@thehighlandsconciierge.com



Directions on Google Maps

4118 Kitchen + Bar

Lunch & dinner (casual)

Lunch & dinner (casual)

Closed Monday

Reservations suggested

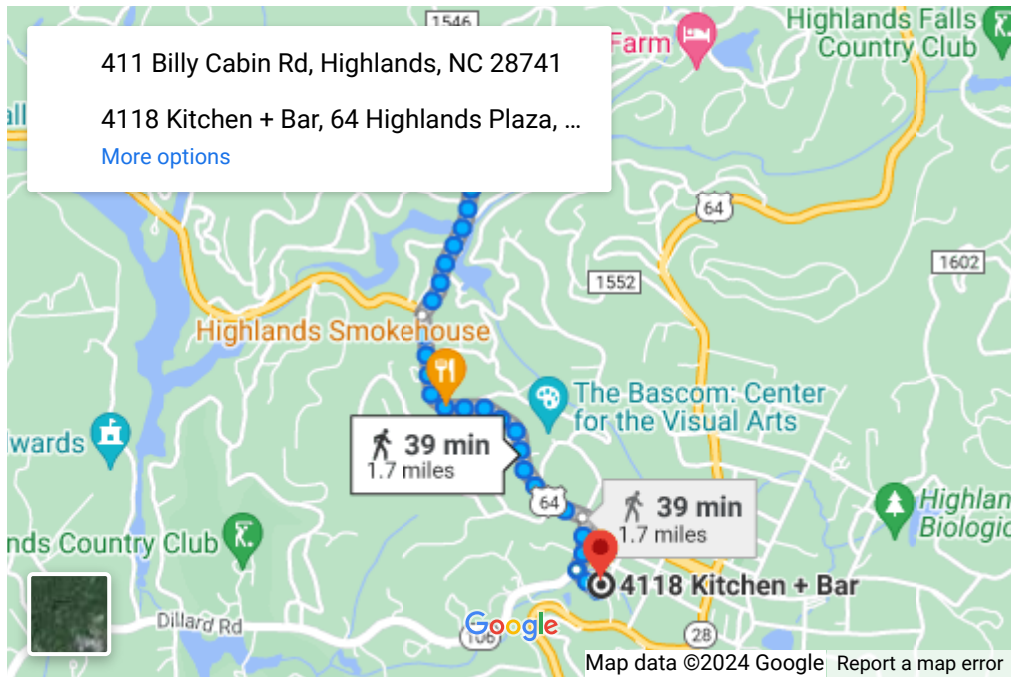
Elevated pub food

Tel: 828.526.5002

📍 411-559 Billy Cabin Rd, Highlands, NC 28741, USA 📞 4155890851 📶 Big Billy Cabin

🌐 <https://www.cabinconnoisseur.com/listing/secluded-creekside-cabins-in-north-carolina/>

✉ stephen@thehighlandsconcierge.com



Directions on Google Maps

Lakeside Restaurant

Dinner only

Dinner only

Tuesday - Saturday

Reservations suggested

Seafood/steaks

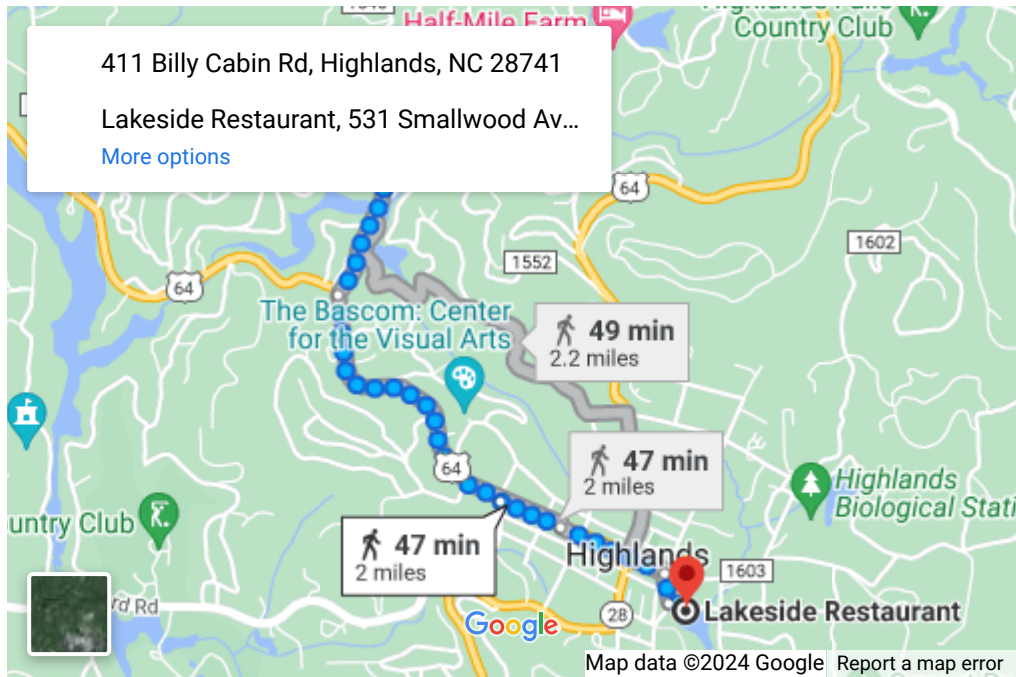
Known for rack of lamb

Tel: 828.526.9419

📍 411-559 Billy Cabin Rd, Highlands, NC 28741, USA 📞 4155890851 📶 Big Billy Cabin

🌐 <https://www.cabinconnoisseur.com/listing/secluded-creekside-cabins-in-north-carolina/>

✉ stephen@thehighlandsconcierge.com



Directions on Google Maps

Oak Steakhouse

Brunch, lunch & dinner

Brunch, lunch & dinner

Open every day

Reservations required

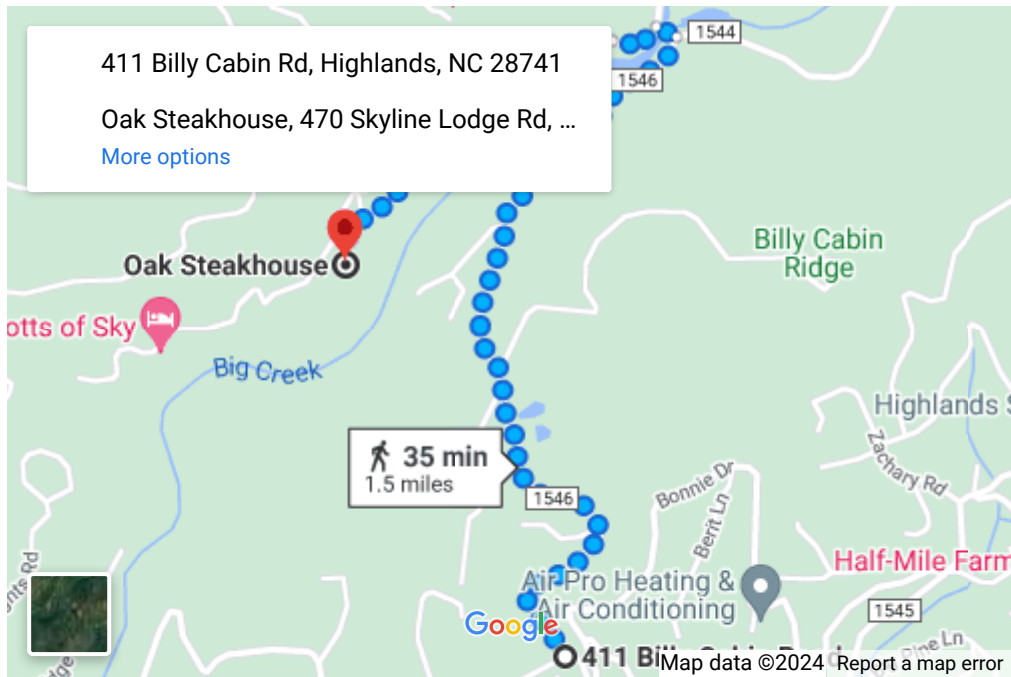
American steakhouse

Tel: 828.482.4720

📍 411-559 Billy Cabin Rd, Highlands, NC 28741, USA 📞 4155890851 📶 Big Billy Cabin

🌐 <https://www.cabinconnoisseur.com/listing/secluded-creekside-cabins-in-north-carolina/>

✉ stephen@thehighlandsconcierge.com



Directions on Google Maps

Paoletti's

Dinner only, except for bar seating

Dinner only, except for bar seating

Open every day

Reservations required

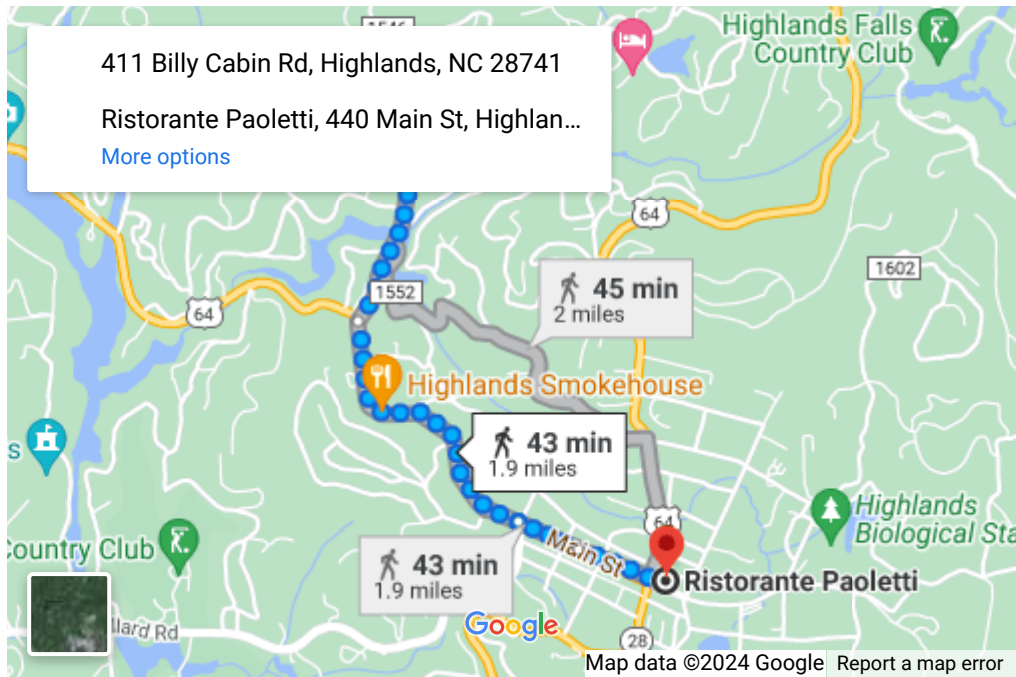
Italian cuisine

Tel: 828.526.4906

📍 411-559 Billy Cabin Rd, Highlands, NC 28741, USA 📞 4155890851 📶 Big Billy Cabin

🌐 <https://www.cabinconnoisseur.com/listing/secluded-creekside-cabins-in-north-carolina/>

✉ stephen@thehighlandsconcierge.com



Directions on Google Maps

Wild Thyme

Lunch & dinner

Lunch & dinner

Open every day

Lunch: first come, first serve

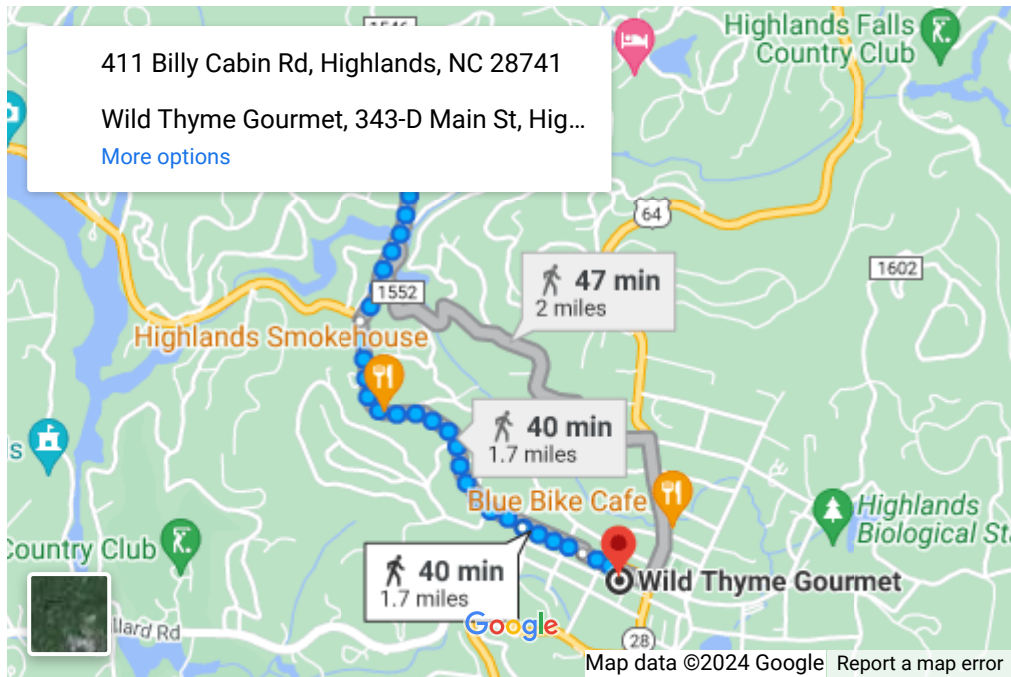
Dinner: reservations suggested

Tel: 828.526.4035

📍 411-559 Billy Cabin Rd, Highlands, NC 28741, USA 📞 4155890851 📶 Big Billy Cabin

🌐 <https://www.cabinconnoisseur.com/listing/secluded-creekside-cabins-in-north-carolina/>

✉ stephen@thehighlandsconcierge.com



Directions on Google Maps

Primary Restaurant

Brunch, lunch & dinner

Brunch, lunch & dinner

Thursday-Monday

Reservations suggested

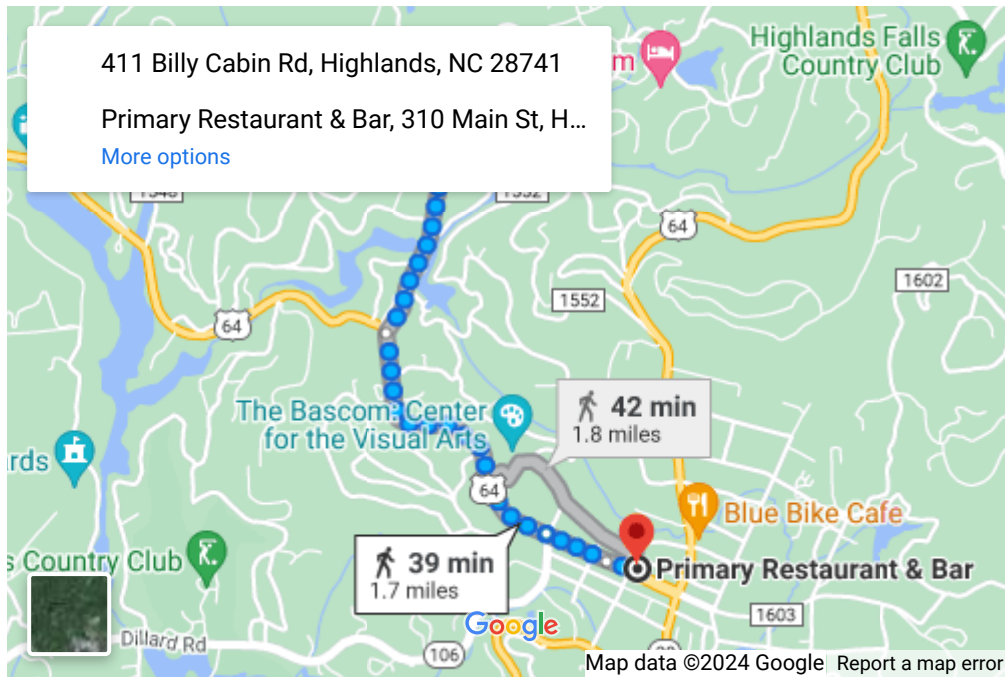
Southern classics

Tel: 828.526.3555

📍 411-559 Billy Cabin Rd, Highlands, NC 28741, USA 📞 4155890851 📶 Big Billy Cabin

🌐 <https://www.cabinconnoisseur.com/listing/secluded-creekside-cabins-in-north-carolina/>

✉ stephen@thehighlandsconcierge.com



Directions on Google Maps

Prime Steakhouse

Lunch & dinner

Lunch & dinner

Thursday-Sunday

Reservations suggested

Modern farm-to-table

Tel: 828.526.3555

Highlands Tavern

Dinner only

Dinner only

Friday-Tuesday

First come, first serve

Local ingredients showcased

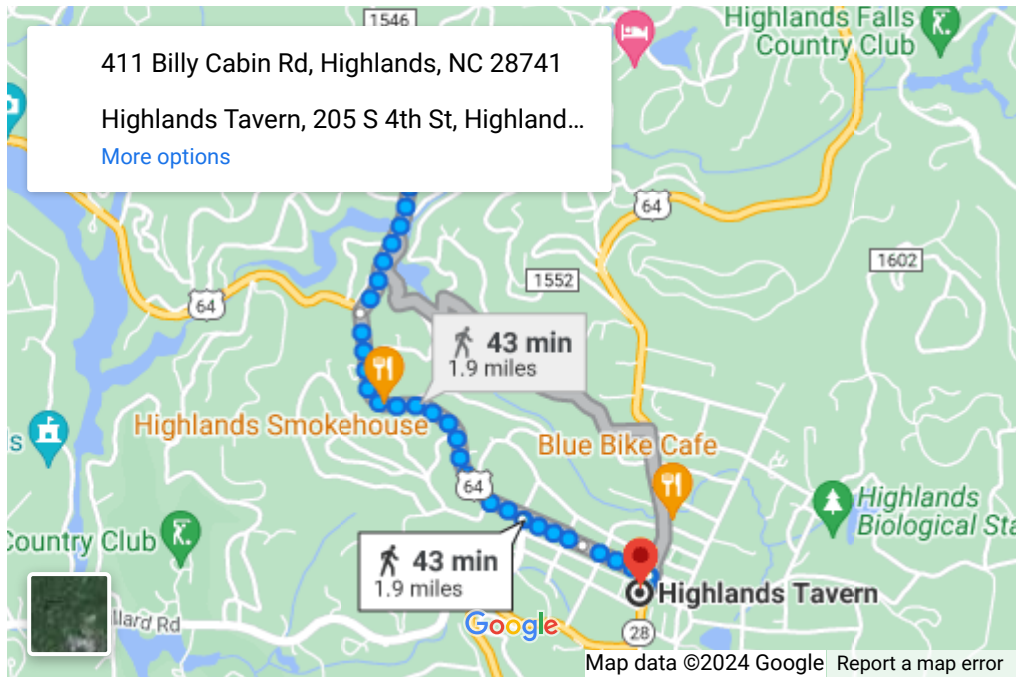
Bourbon tastings and/or handcrafted burger

Tel: 828.526.9002

📍 411-559 Billy Cabin Rd, Highlands, NC 28741, USA 📞 4155890851 📶 Big Billy Cabin

🌐 <https://www.cabinconnoisseur.com/listing/secluded-creekside-cabins-in-north-carolina/>

✉ stephen@thehighlandsconcierge.com



Directions on Google Maps

Ugly Dog Pub

Lunch & dinner

Lunch & dinner

Tuesday-Sunday

First come, first serve

Pizzas/salads

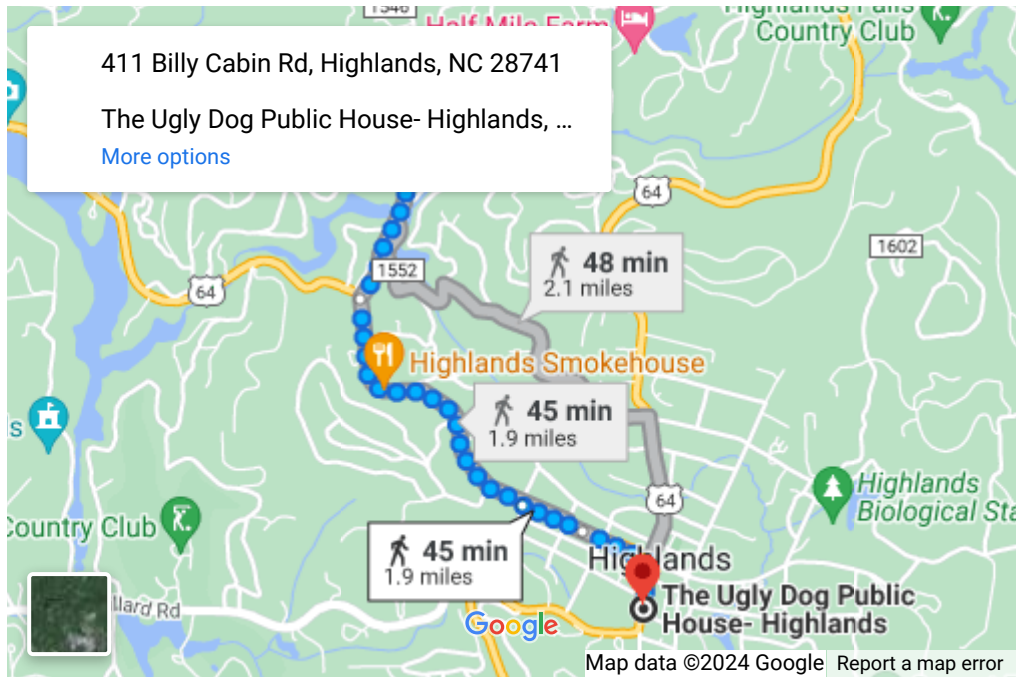
Take-out available

Tel: 828.526.8364

📍 411-559 Billy Cabin Rd, Highlands, NC 28741, USA 📞 4155890851 📶 Big Billy Cabin

🌐 <https://www.cabinconnoisseur.com/listing/secluded-creekside-cabins-in-north-carolina/>

✉ stephen@thehighlandsconcierge.com



Directions on Google Maps

Asia House

Lunch & dinner (casual)

Lunch & dinner (casual)

Thursday-Tuesday

Reservations suggested

Asian cuisine

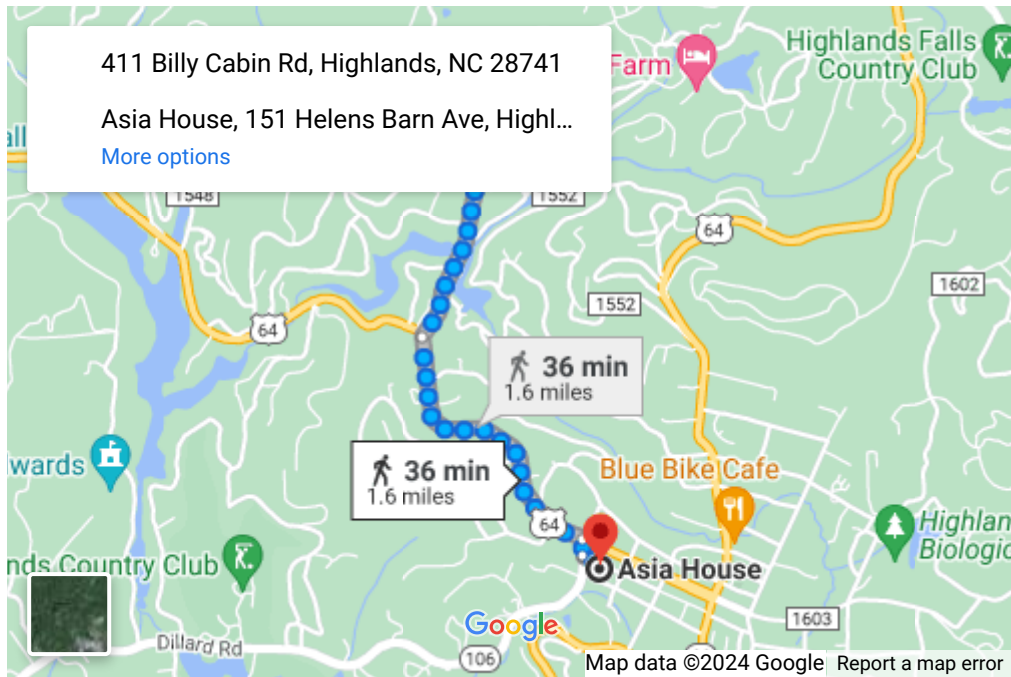
Take-out available

Tel: 828.787.1680

📍 411-559 Billy Cabin Rd, Highlands, NC 28741, USA 📞 4155890851 📶 Big Billy Cabin

🌐 <https://www.cabinconnoisseur.com/listing/secluded-creekside-cabins-in-north-carolina/>

✉ stephen@thehighlandsconciierge.com



Directions on Google Maps

The Ruffed Grouse

Brunch, lunch & dinner

Brunch, lunch & dinner

Everyday

Reservations suggested

Within Highlander Mountain House Hotel

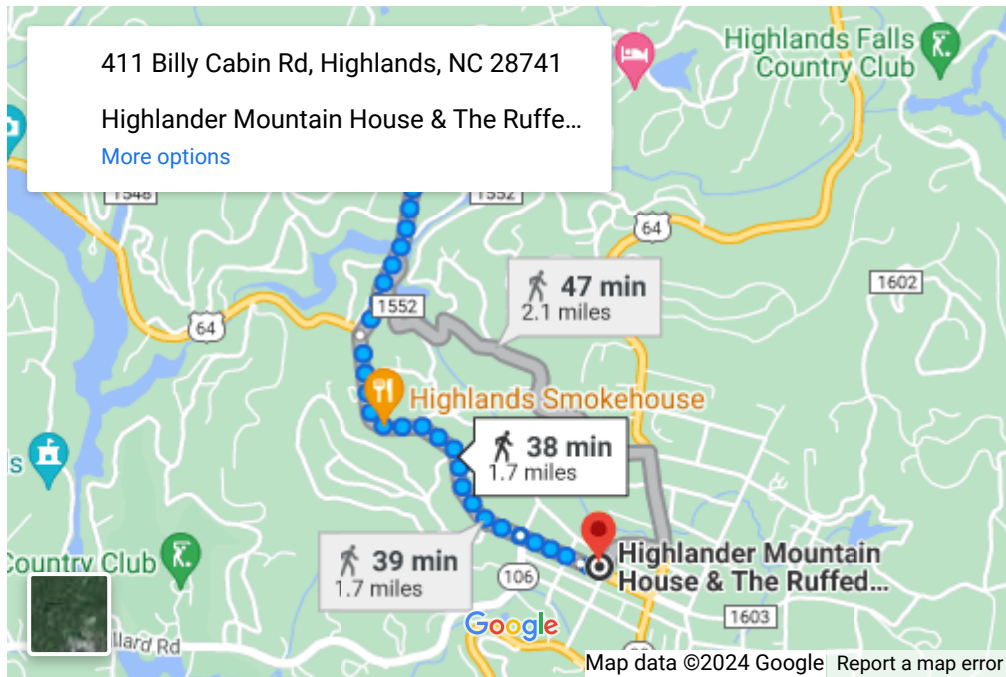
Renowned executive chef

Tel: 828.526.2590

📍 411-559 Billy Cabin Rd, Highlands, NC 28741, USA 📞 4155890851 📶 Big Billy Cabin

🌐 <https://www.cabinconnoisseur.com/listing/secluded-creekside-cabins-in-north-carolina/>

✉ stephen@thehighlandsconciierge.com



Directions on Google Maps

Calders Coffee Cafe

Coffee, sandwiches & continental options

Coffee, sandwiches & continental options

Every day

First come, first serve

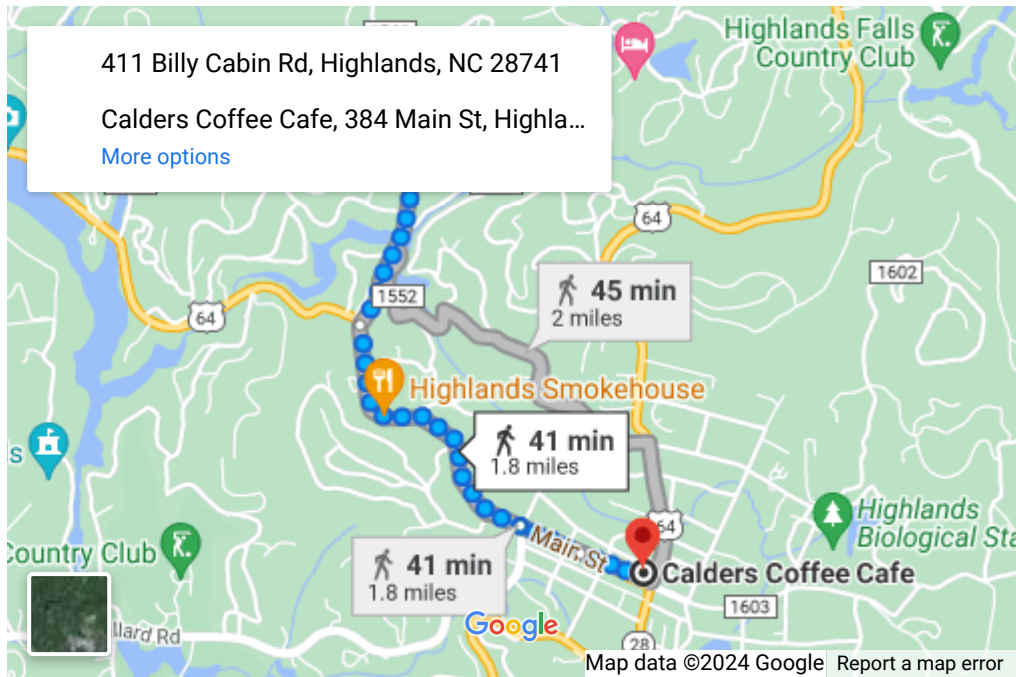
Online ordering available

Tel: 828.200.9308

📍 411-559 Billy Cabin Rd, Highlands, NC 28741, USA 📞 4155890851 📶 Big Billy Cabin

🌐 <https://www.cabinconnoisseur.com/listing/secluded-creekside-cabins-in-north-carolina/>

✉ stephen@thehighlandsconcierge.com



Directions on Google Maps

Stubborn Seeds

Lunch & dinner

Lunch & dinner

Tuesday-Sunday

Reservations suggested

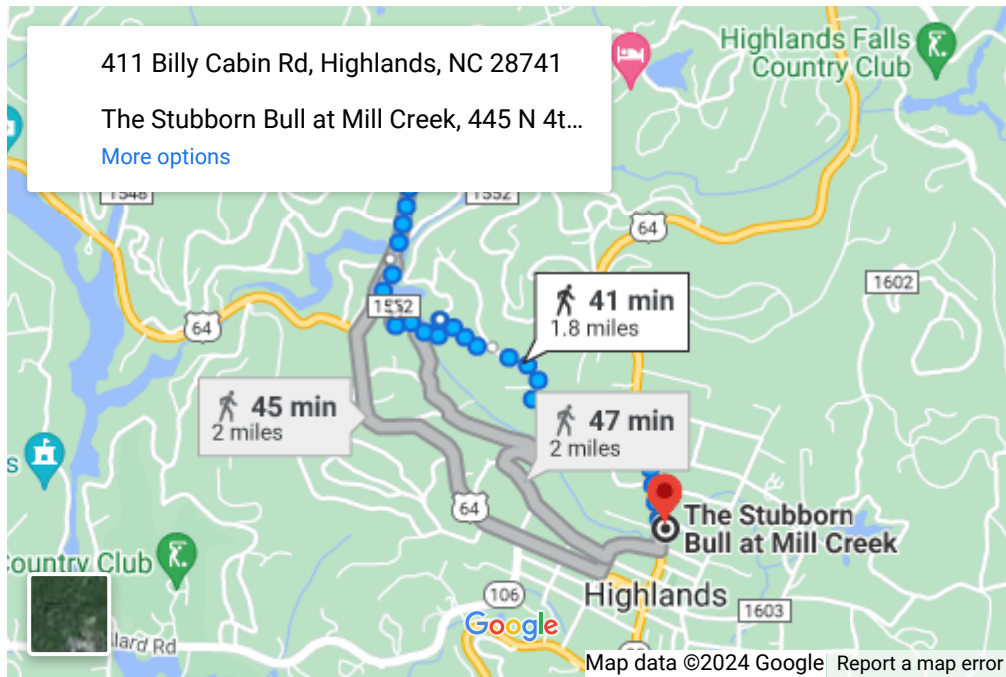
Mediterranean, tapas and seafood

Tel: 828.200.0813

📍 411-559 Billy Cabin Rd, Highlands, NC 28741, USA 📞 4155890851 📶 Big Billy Cabin

🌐 <https://www.cabinconnoisseur.com/listing/secluded-creekside-cabins-in-north-carolina/>

✉ stephen@thehighlandsconcierge.com



Directions on Google Maps

Canyon Kitchen

Dinner only

Dinner only

Wednesday - Sunday

Reservations suggested

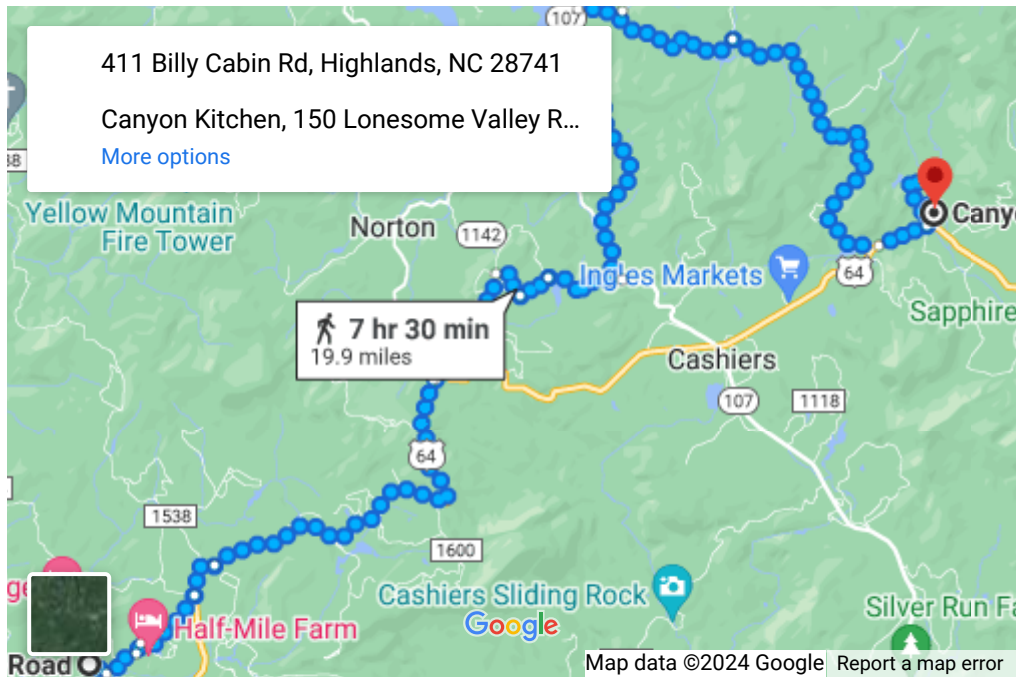
Farm to table cuisine

Tel: 828.743.7967

📍 411-559 Billy Cabin Rd, Highlands, NC 28741, USA 📞 4155890851 📶 Big Billy Cabin

🌐 <https://www.cabinconnoisseur.com/listing/secluded-creekside-cabins-in-north-carolina/>

✉ stephen@thehighlandsconcierge.com



Directions on Google Maps

The Orchard

Dinner only

Dinner only

Tuesday - Saturday

Reservations suggested

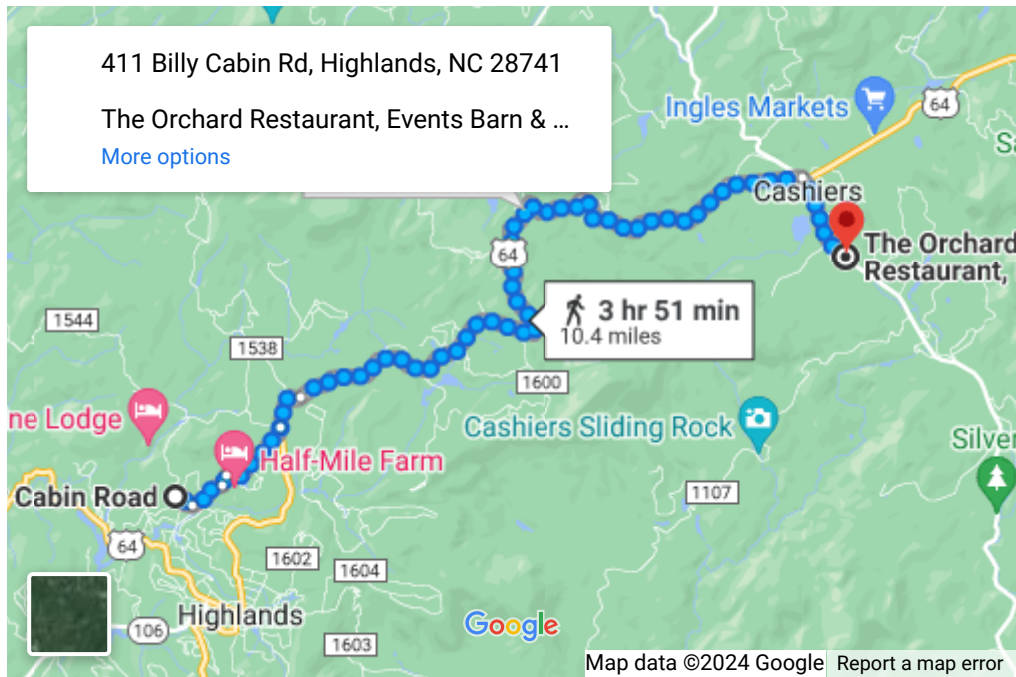
Town favorite: Signature Orchard Chicken

Tel: 828.743.7614

📍 411-559 Billy Cabin Rd, Highlands, NC 28741, USA 📞 4155890851 📶 Big Billy Cabin

🌐 <https://www.cabinconnoisseur.com/listing/secluded-creekside-cabins-in-north-carolina/>

✉ stephen@thehighlandsconcierge.com



Directions on Google Maps

Hidden Valley Tavern

Lunch & dinner

Lunch & dinner

Tuesday - Saturday

Lunch: first come, first serve

Dinner: reservations suggested five minutes from

Herefordshire

Tel: 828.417.3637

Library kitchen & bar

Dinner only

Dinner only

Tuesday - Saturday

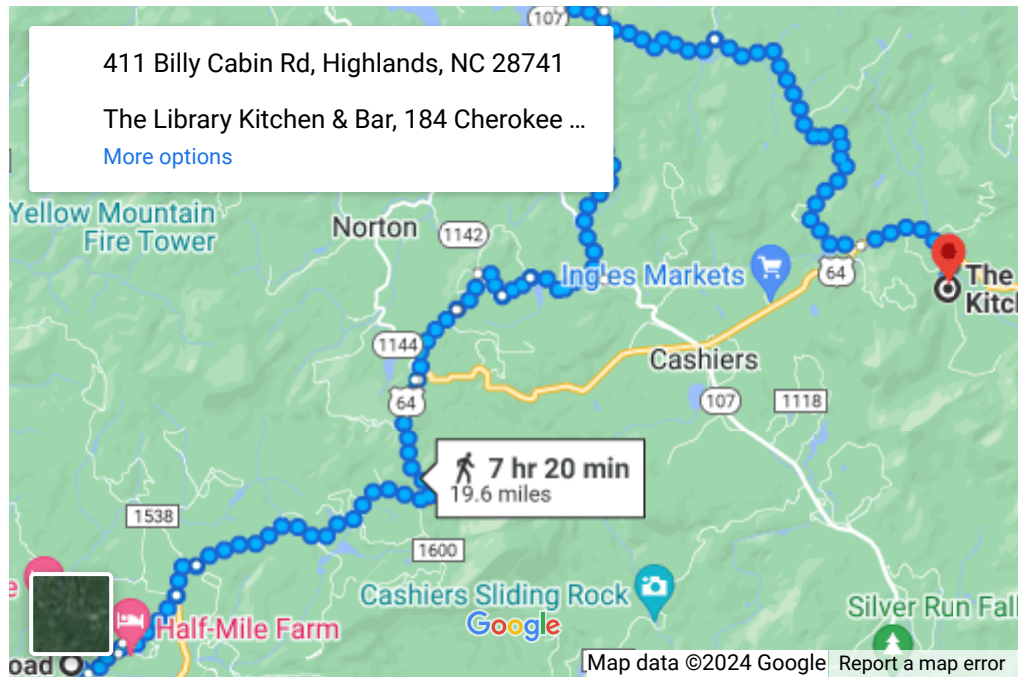
Reservations suggested cashiers' one of oldest structures built in 1864

Tel: 828.743.5512

📍 411-559 Billy Cabin Rd, Highlands, NC 28741, USA 📞 4155890851 📶 Big Billy Cabin

🌐 <https://www.cabinconnoisseur.com/listing/secluded-creekside-cabins-in-north-carolina/>

✉ stephen@thehighlandsconcierge.com



Directions on Google Maps

Whiteside brewing company

Lunch & dinner

Lunch & dinner

Thursday - Tuesday

First come, first serve

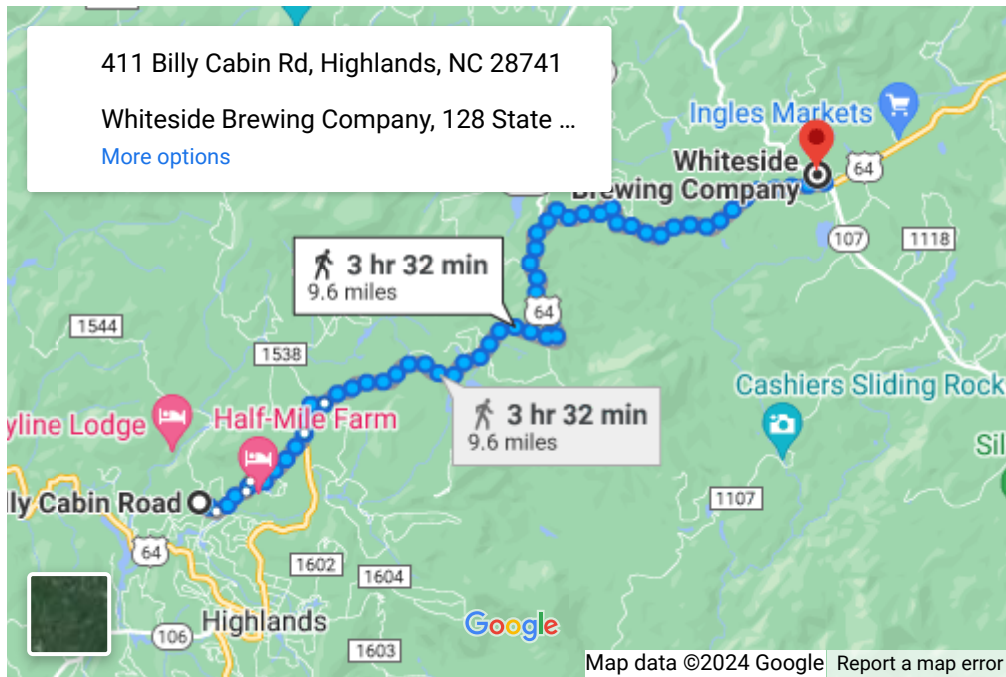
Tel: 828.743.2226

Tel: 828.743.6000

📍 411-559 Billy Cabin Rd, Highlands, NC 28741, USA 📞 4155890851 📶 Big Billy Cabin

🌐 <https://www.cabinconnoisseur.com/listing/secluded-creekside-cabins-in-north-carolina/>

✉ stephen@thehighlandsconcierge.com



Directions on Google Maps

The fix bar and lounge

Monday: dinner only Wednesday: lunch & dinner Saturday & Sunday: all meals

Monday: dinner only

Wednesday: lunch & dinner

Saturday & Sunday: all meals

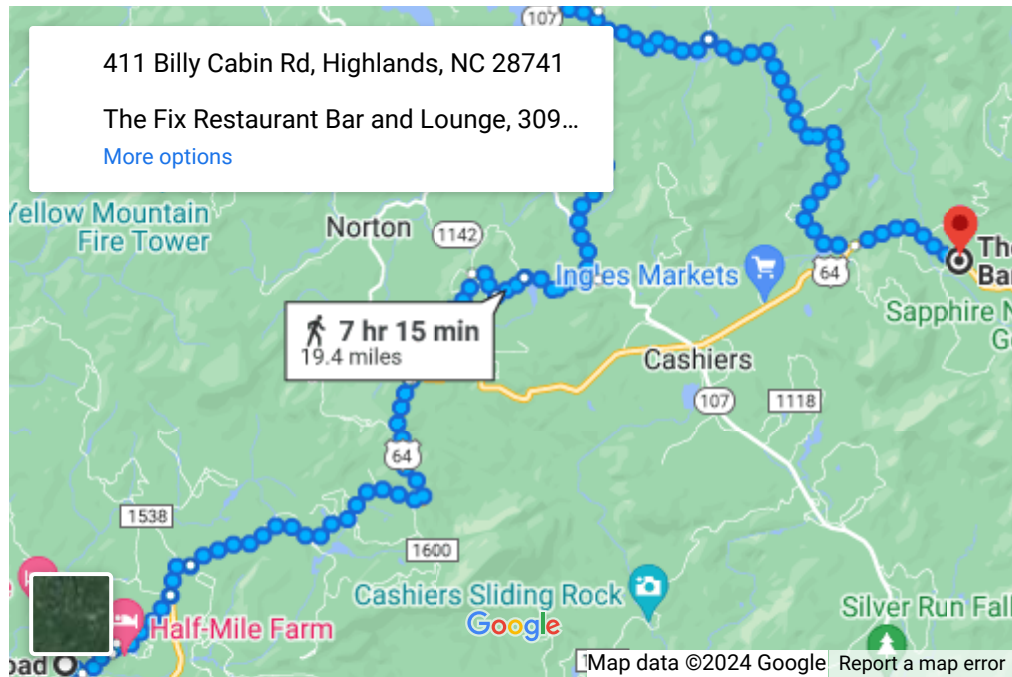
Reservations suggested go to sports upscale bar

Tel: 828.743.7477

📍 411-559 Billy Cabin Rd, Highlands, NC 28741, USA 📞 4155890851 📶 Big Billy Cabin

🌐 <https://www.cabinconnoisseur.com/listing/secluded-creekside-cabins-in-north-carolina/>

✉ stephen@thehighlandsconcierge.com



Directions on Google Maps

Restaurant at Greystone Inn

All meals

All meals

Open everyday

Reservations suggested lakeside dining,

Farm to table cuisine

Tel: 828.966.4700

📍 411-559 Billy Cabin Rd, Highlands, NC 28741, USA 📞 4155890851 📶 Big Billy Cabin

🌐 <https://www.cabinconnoisseur.com/listing/secluded-creekside-cabins-in-north-carolina/>

✉ stephen@thehighlandsconcierge.com



Directions on Google Maps

On the side BBQ at Cashiers Farmers market

Everyday lunch & early dinner (before 6pm)

Everyday lunch

& early dinner (before 6pm)

Takeout available,

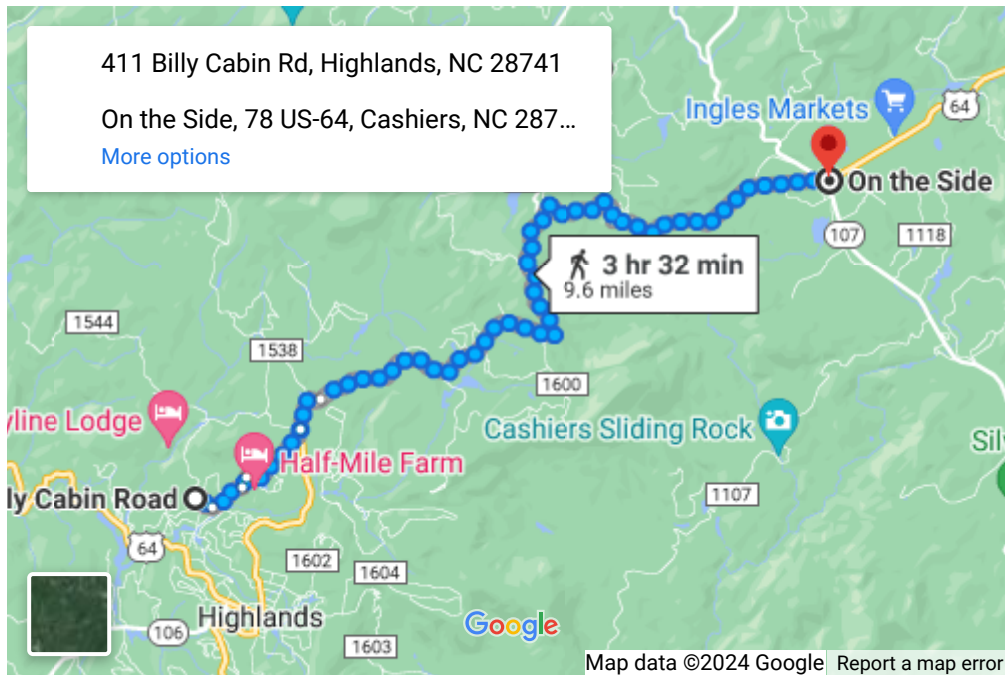
Limited picnic tables best BBQ in town with freshest
vegetables & specialty food

Tel: 828.743.4334

📍 411-559 Billy Cabin Rd, Highlands, NC 28741, USA 📞 4155890851 📶 Big Billy Cabin

🌐 <https://www.cabinconnoisseur.com/listing/secluded-creekside-cabins-in-north-carolina/>

✉ stephen@thehighlandsconciierge.com



Directions on Google Maps

DIRECTIONS TO PROPERTY

Personal concierge

Stephen Witt created The Highlands Concierge to give homeowners and visitors the same access to exclusive services as any other 5 star hotel or fine dining restaurant.

Stephen Witt created The Highlands Concierge to give homeowners and visitors the same access to exclusive services as any other 5 star hotel or fine dining restaurant.

Stephen Witt's previous experience includes the creation with white-glove services for exclusive guest experiences at The Estates of Old Edwards Inn, Operations Director at Highlander Mountain House in Highlands as well as Café Boulud and Café L'europe in Palm Beach. His approach to guests is noticeable for it's sincerity and commitment to the highest level of service available in the industry. Please utilize The Highlands Concierge to make this a memorable, once in a lifetime vacation experience.

Property rules



Quiet times are required between 11:00pm through 8:00am, no exceptions.

Quiet times are required between 11:00pm through 8:00am, no exceptions.

Max occupancy is 16 persons, we do allow 4 additional day time visitors (only) to visit home. prior authorization is required for any non-listed guests.

Parties or events with 17 or more persons are not allowed on the premises, immediate departure will be required if this rule is broken.

Pets are only allowed with prior authorization and a minimum \$250 payment.

Please do not leave any fireplace with fire unattended- please ensure the fire has gone out before leaving fireplace area.

We offer organic Paya products in bathrooms, please do not take the bottles- we sanitize after each stay and refill to help save on plastic use.

All guests must be registered prior to arrival, stay will be forfeited in the event this rule is disregarded. No refunds.

Please strip all used bed linens & towels, do not wash. Please place garbage in trash receptacles in laundry area before departure.

Directions to property

We are located off of Flat Mountain Road, your private entrance is the first driveway after Lovell Road on the right.

We are located off of Flat Mountain Road, your private entrance is the first driveway after Lovell Road on the right. It is a long, gentle driveway. We encompass over 24 acres of

📍 411-559 Billy Cabin Rd, Highlands, NC 28741, USA 📞 4155890851 📶 Big Billy Cabin

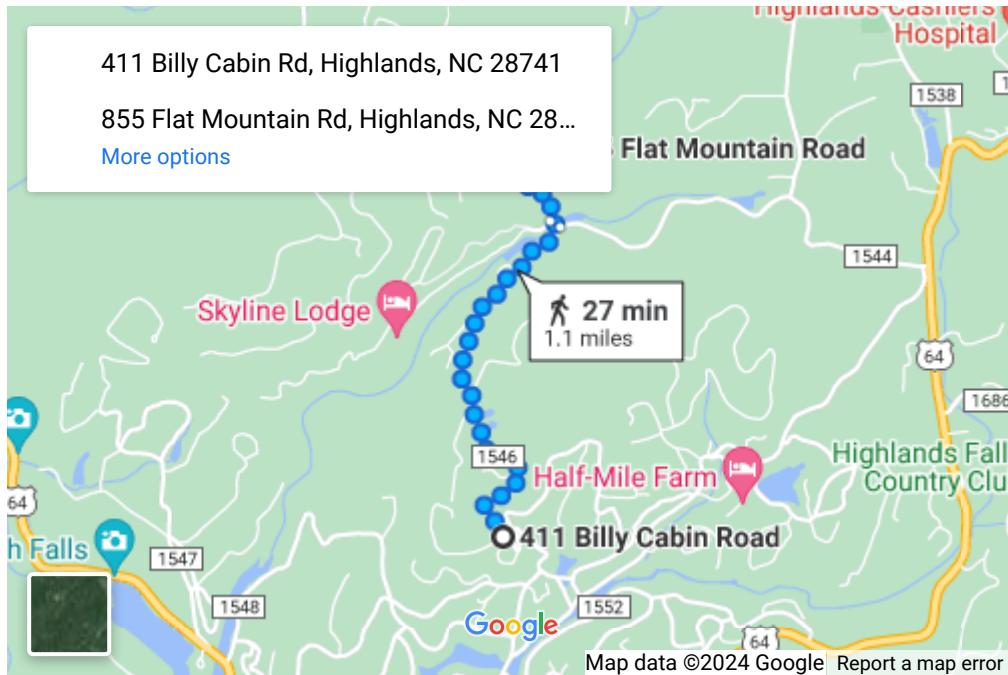
🌐 <https://www.cabinconnoisseur.com/listing/secluded-creekside-cabins-in-north-carolina/>

✉ stephen@thehighlandsconcierge.com

untouched and pristine land! We have a circle driveway for easy access. The entrance to the property is on the left side. There will be two urns with beautiful flowers showcasing your entrance!

You are welcome to call your personal concierge, Stephen, for any questions or guidance at 415.589.0851. Your personal concierge will send your keyless entrance code once your home is ready and we hope we exceed your expectations!

Address: 855 Flat Mountain Road, Highlands, North Carolina 28741



Directions on Google Maps

From Atlanta

Please refer to the link below for Mapquest directions from Atlanta airport to Big Billy Cabin.

Please refer to the link below for Mapquest directions from Atlanta airport to Big Billy Cabin.
[bit.ly](#)

From Asheville

Please refer to the link below for Mapquest directions from Asheville airport to Big Billy Cabin.

Please refer to the link below for Mapquest directions from Asheville airport to Big Billy Cabin.
[bit.ly](#)

Seasonal flower arrangement



Curated by your personal concierge.

Curated by your personal concierge. For weekly stays

Ultimate s'mores basket

Includes XL dark & milk chocolate bars, original graham crackers, whole bag of marshmallows, roasting sticks

Includes XL dark & milk chocolate bars, original graham crackers, whole bag of marshmallows, roasting sticks

Handwritten notecards

Papyrus notecards for adults and bright colored cards for children.

Papyrus notecards for adults and bright colored cards for children.

Firewood

Always stocked for all fireplaces inside and on porches with lighters and starters.

Always stocked for all fireplaces inside and on porches with lighters and starters.

Games

Poker Table, Foosball, Billard's and any board game you can think of will be located in our lower level.

Poker Table, Foosball, Billard's and any board game you can think of will be located in our lower level.

Premium basics

Property is stocked with all you can need, ask your personal concierge for specifics.

Property is stocked with all you can need, ask your personal concierge for specifics.




Personal concierge

Available to assist prior & during stay with dinner reservations, recommendations, be your point of contact & answer readily from 8:00am 8:00pm

Available to assist prior & during stay with dinner reservations, recommendations, be your point of contact & answer readily from 8:00am 8:00pm, questions about the property, locating items or needs to ensure comfortable stay and direct any wish to the best of his knowledge.

ADD ONS

Food delivery

 411-559 Billy Cabin Rd, Highlands, NC 28741, USA  4155890851  Big Billy Cabin

 <https://www.cabinconnoisseur.com/listing/secluded-creekside-cabins-in-north-carolina/>

 stephen@thehighlandsconcierge.com



Enjoy your favorite local restaurant cuisine delivered to the Big Billy Cabin

Enjoy your favorite local restaurant cuisine delivered to the Big Billy Cabin. Ask for pricing and availability.

Anniversary package

Rose petals in a copper tub, chilled bubbles, and six chocolate-covered strawberries. pictured above at \$165 + sales tax.

Rose petals in a copper tub, chilled bubbles, and six chocolate-covered strawberries. - pictured above at \$165 + sales tax.

Guided hikes

Guided hikes | Two-hour hike

Guided hikes | Two-hour hike: \$120

Lawn game selections

Lawn game selections | \$29 for each full set + sales tax

Lawn game selections | \$29 for each full set + sales tax.

Your choice of corn hole, ladder ball, giant Jenga and spike ball during stay.

📍 411-559 Billy Cabin Rd, Highlands, NC 28741, USA 📞 4155890851 📶 Big Billy Cabin

🌐 <https://www.cabinconnoisseur.com/listing/secluded-creekside-cabins-in-north-carolina/>

✉ stephen@thehighlandsconcierge.com

Housekeeping upgrade

Multiple housekeeping service levels are available.

Multiple housekeeping service levels are available. Ask for pricing, service details and availability.

PRIVATE CHEF EXPERIENCES

Pastry platter



Pastry platter | \$47

Pastry platter | \$47

Fresh baked croissants, scratch-made biscuits, gooey chocolate chip muffins and cheese filled danishes for two people.

Savory breakfast

Savory breakfast | \$67

Savory breakfast | \$67

Dozen local eggs, whole loaf of bread, side of biscuits, choice of pound sausage or bacon, assorted jams and butter.

Garden lunch

Garden green salad with sunburst smoked trout or chicken salad, with buttermilk dressing or apple cider vinaigrette

Garden green salad with sunburst smoked trout or chicken salad, with buttermilk dressing or apple cider vinaigrette. Ask for pricing.

BBQ lunch with lawn games

The best BBQ brought to your home and served buffet style to family & friends.

The best BBQ brought to your home and served buffet style to family & friends. Meal includes protein of choice, baked beans, collard greens, potato salad, other sides, cornbread, desserts, non-alcoholic beverages and lawn games. Ask your personal concierge for details. Meal starts at \$100 per person.




Garden lunch chef experiences


Can be any meal you desire, up to 16 people. Custom menu created just for you!

Can be any meal you desire, up to 16 people. Custom menu created just for you! Serve guests purchased alcohol with fine Bernardaud china, Christofle wine glasses, Sferra or Frette linens and quality cutlery. European accents and fresh flowers are all brought into home to create your unique chef experience! Starting at \$185 per person. Please let us know what you are celebrating. We love providing surprises, intimate events and hiking excursions. Stephen will create the ultimate vacation for you and your guests!

IN-HOME SPA TREATMENTS

Facials

 411-559 Billy Cabin Rd, Highlands, NC 28741, USA  4155890851  Big Billy Cabin

 <https://www.cabinconnoisseur.com/listing/secluded-creekside-cabins-in-north-carolina/>

 stephen@thehighlandsconcierge.com



Double-Lift Facial | 110 Min

Double-Lift Facial | 110 Min

This treatment maximizes your skin's ability to lift, hydrate, rejuvenate and plump. A relaxing and gentle hand massage completes this extremely effective, release stress for a journey into your perfect oasis. | \$325 Customized Facial 60 Min | 90 Min Our skin care professionals are trained to

analyze your skin and customize your treatment using pure, raw ingredients. A completely tailored facial that achieves your preferred needs. Feel smoother and rejuvenated looking skin. \$225 | \$265

Massages

Ultimate Massage

Ultimate Massage For Two

60 Min | \$425

90 Min | \$485

Share the experience with custom massages in the comfort of your own home with candles and aromatherapy.

Customized Massage

60 Min | \$225

90 Min | \$265

📍 411-559 Billy Cabin Rd, Highlands, NC 28741, USA 📞 4155890851 📶 Big Billy Cabin

🌐 <https://www.cabinconnoisseur.com/listing/secluded-creekside-cabins-in-north-carolina/>

✉ stephen@thehighlandsconcierge.com

The experienced therapist will tailor the massage to your individual needs based on your input.

Smooth River Stone Massage

60 Min | \$245

90 Min | \$285

Feel the warmth of smooth river stones melting away your body's tension and stress, resulting in a deeper sense of relaxation and bliss.

*You may request a specific gender Massage Therapist when booking an appointment. We will do our best to accommodate, however, we cannot guarantee availability.

Nail services

Organic Manicure & Pedicure

Organic Manicure & Pedicure

60 Min | 90 Min Relax as our professional uses deep hydrating exfoliation followed by a hand and foot massage with a customized application moisturizes the skin to feel soft and supple. Natural finish on nails and cuticle care are included. \$105 | \$145

Reiki

Touchless Reiki | 60 Min. A form of alternative medicine is called energy healing or Reiki.

Touchless Reiki | 60 Min. A form of alternative medicine is called energy healing or Reiki. Universal energy is absorbed from the practitioner's psalms to fulfill a physical healing. | \$195